ANEXO 6

GRÁFICOS DE EVOLUCIÓN DE LA COTA DE AGUA

(CAMPAÑA MARZO 2011)

EXPLICACIÓN DE LOS GRÁFICOS DE EVOLUCIÓN

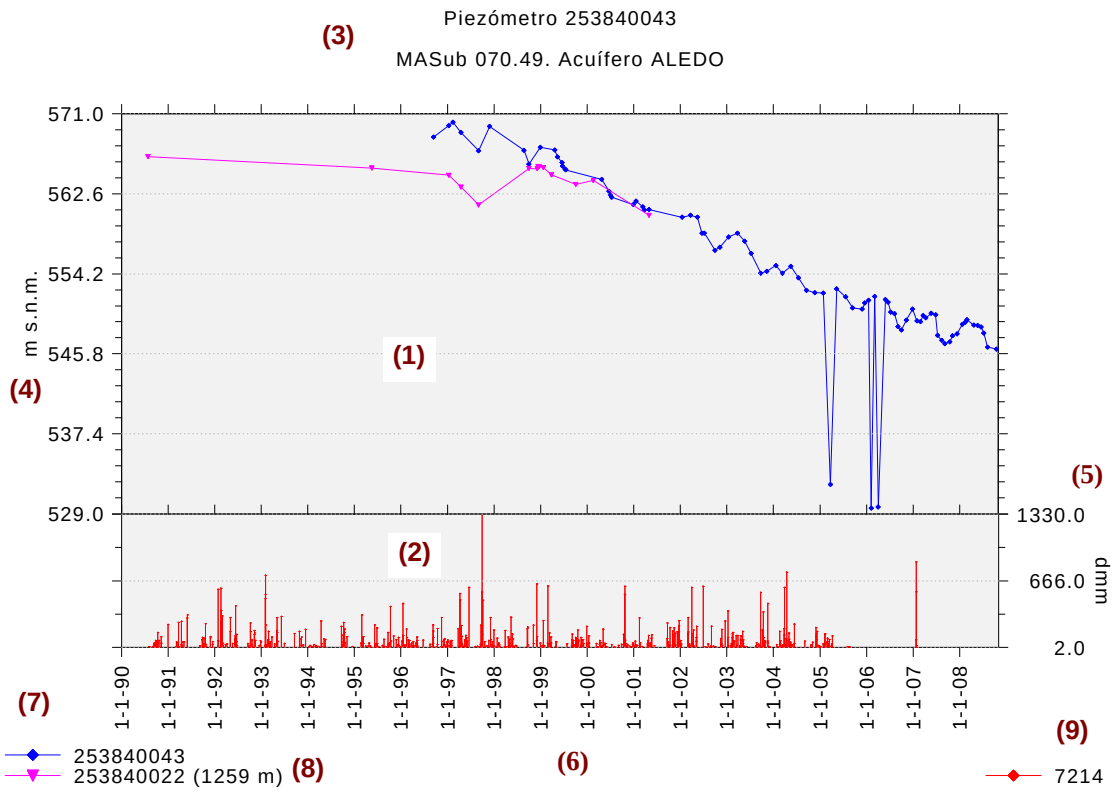

El área del gráfico aparece divida en dos: una superior **(1)**, en la que se presentan las evoluciones de las cotas piezométricas, y otra inferior **(2)** en que se presenta la precipitación registrada en una estación meteorológica representativa.

El código del punto de control aparece en el título del gráfico **(3)**, al que siguen en línea aparte la masa de agua subterránea (MASub) y el nombre del acuífero.

Los valores piezométricos se presentan en el eje de las Y **(4)**. Se expresan como alturas piezométricas, obtenidas de restar la cota sobre el nivel del mar (m s.n.m.) de la superficie del terreno en la que se sitúa el sondeo (en una referencia identificada en el mismo), de la profundidad del agua medida en una fecha determinada. Los datos de la precipitación en la estación meteorológica asociada se presentan en un eje Y secundario **(5)**, expresados en décimas de milímetro (dmm).

En el eje X **(6)** figuran las fechas de medida.

Si en un gráfico se presenta más de una evolución piezométrica, cada una de ellas tiene un color, asociado a cada sondeo, figurando en **(7)** su código con su color correspondiente. El código del sondeo de la red que da título al gráfico es siempre el primero. A continuación del código de cada serie asociada figura, entre paréntesis, la distancia en metros al sondeo principal **(8)**.

El código indicativo de la estación meteorológica asociada figura en **(9)**.

ANEXO 6: Gráficos de evolución de la cota de agua (campaña marzo 2011)

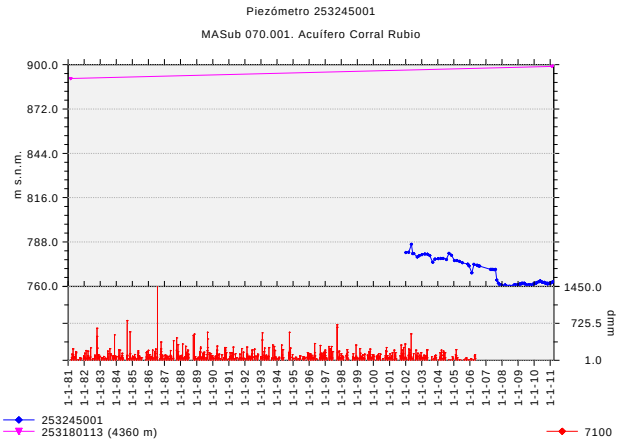

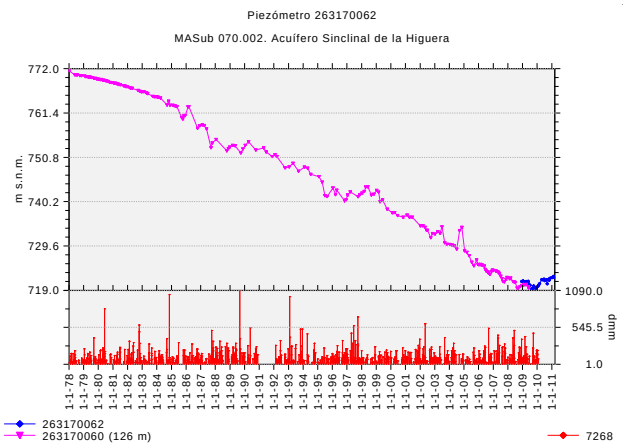

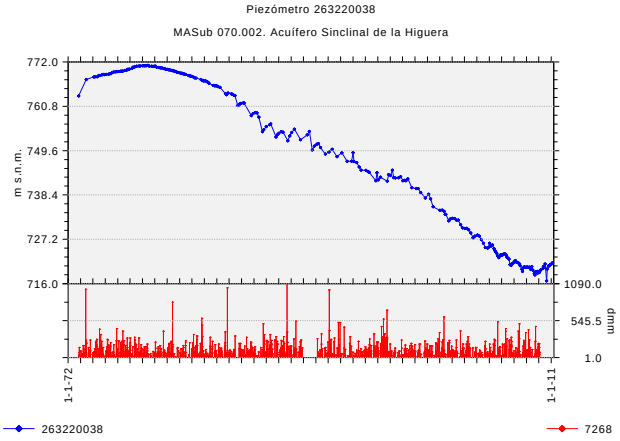

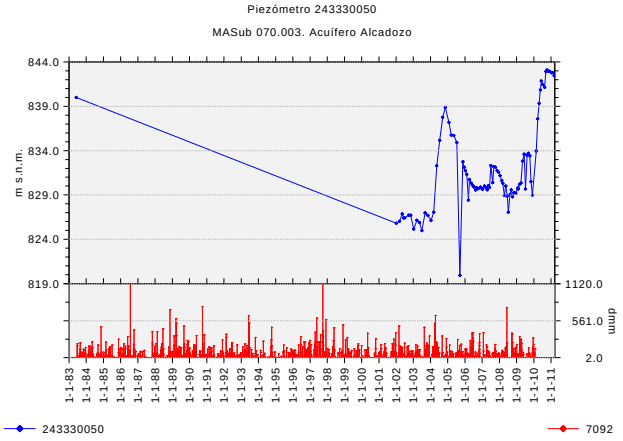

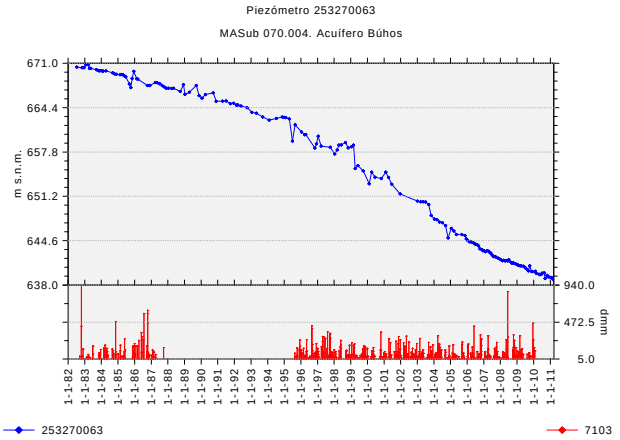

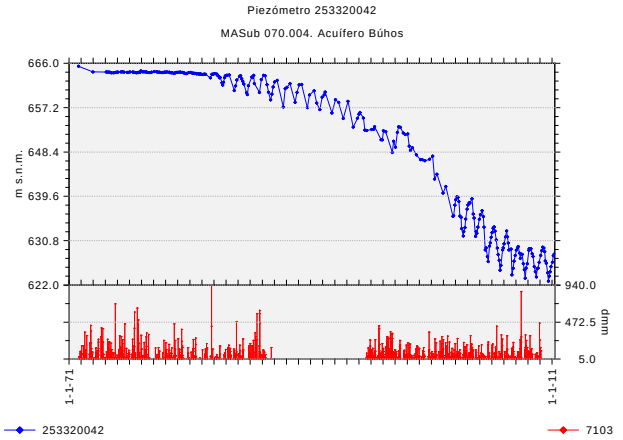

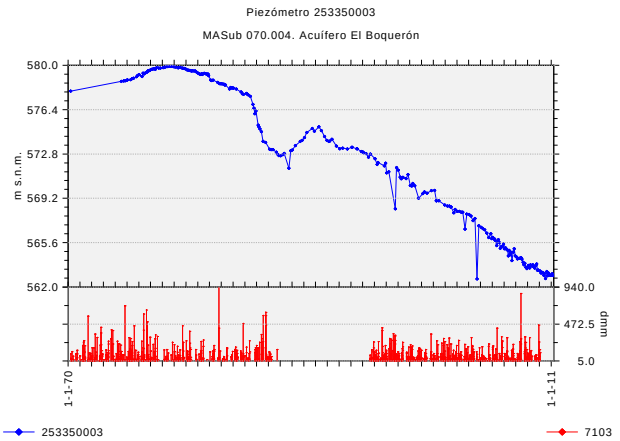

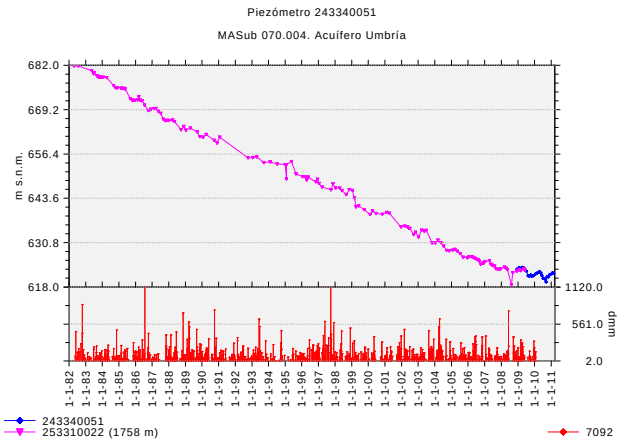

ANEXO 6: Gráficos de evolución de la cota de agua (campaña marzo 2011)

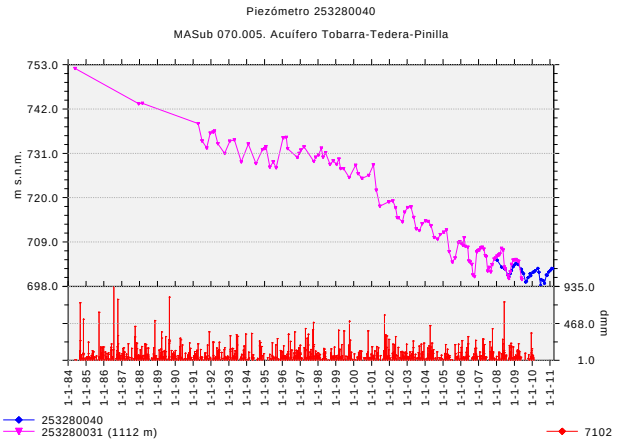

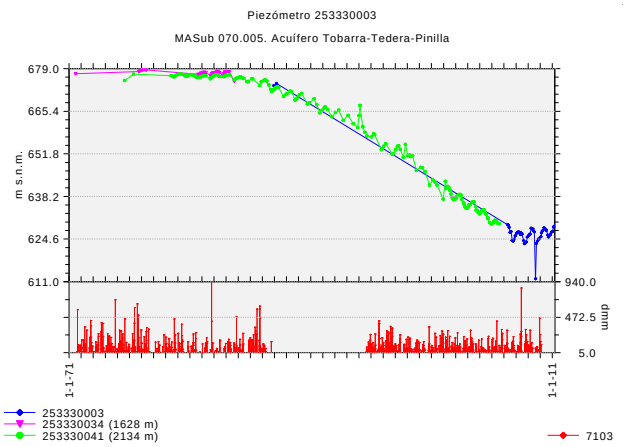

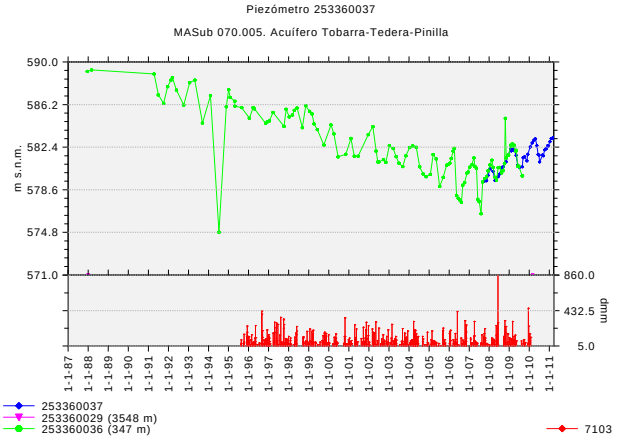

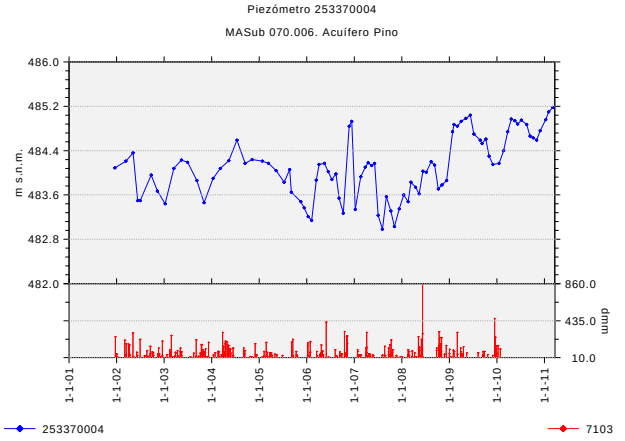

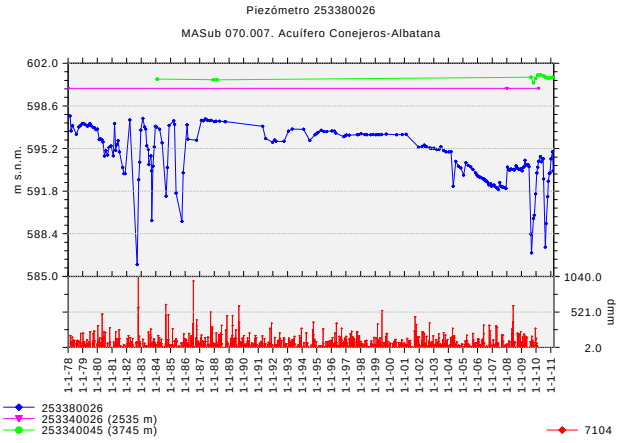

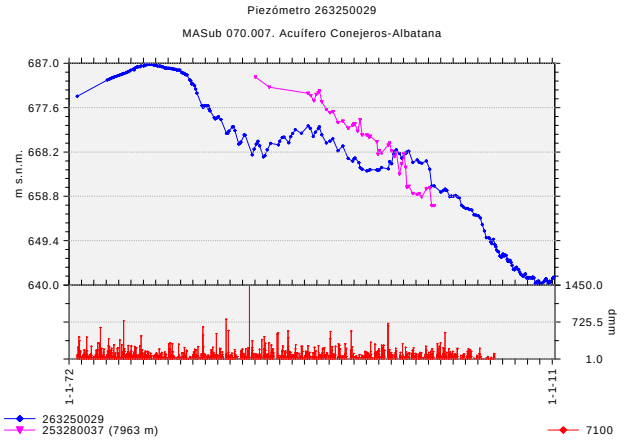

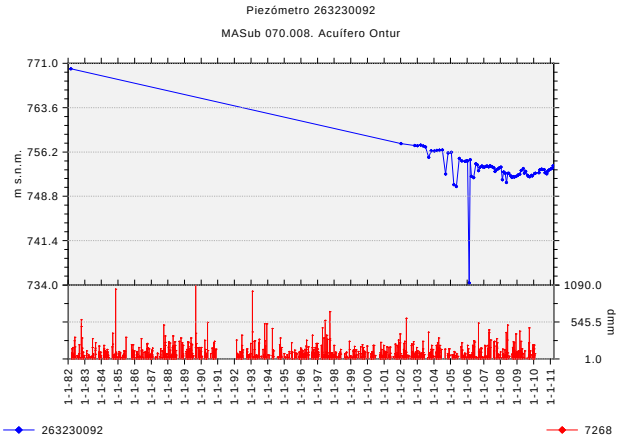

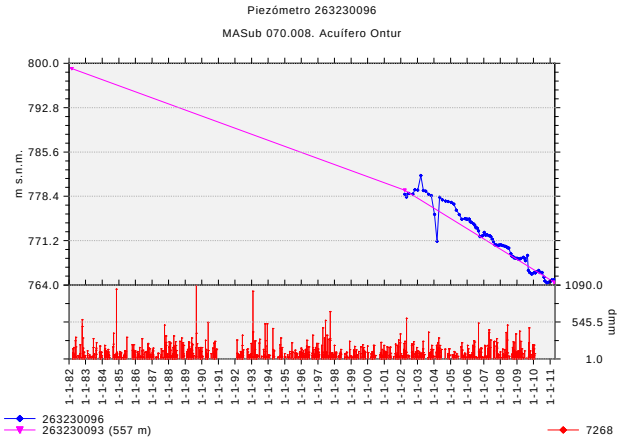

ANEXO 6: Gráficos de evolución de la cota de agua (campaña marzo 2011)

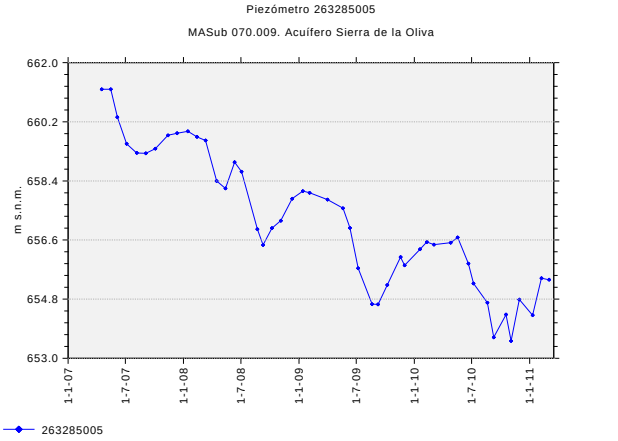

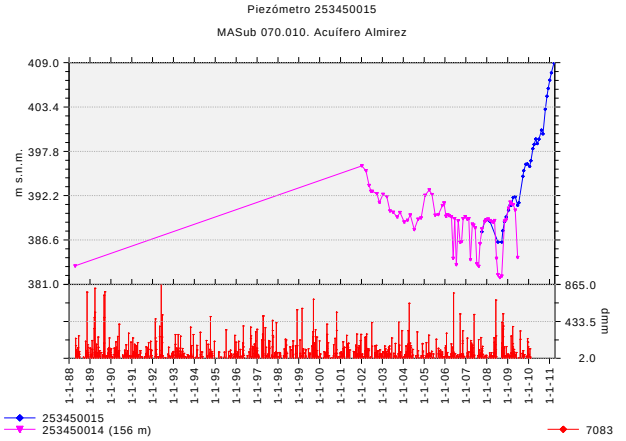

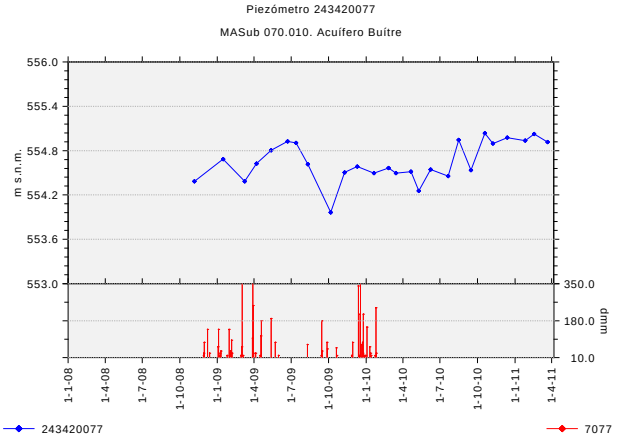

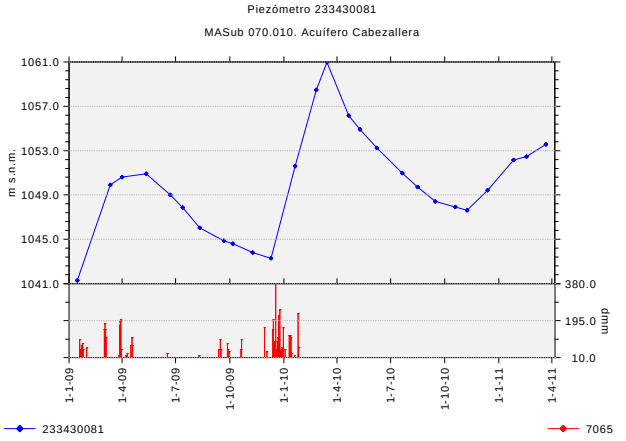

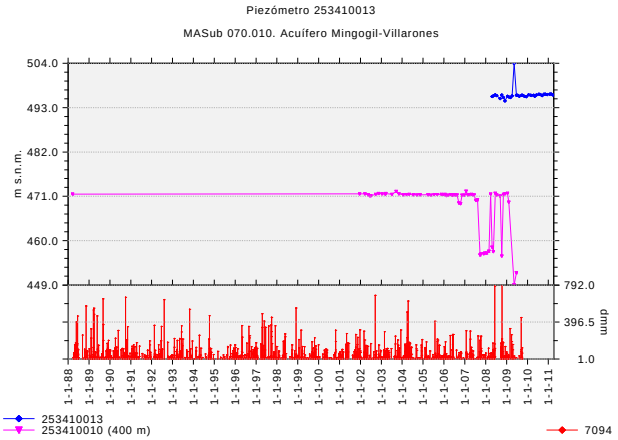

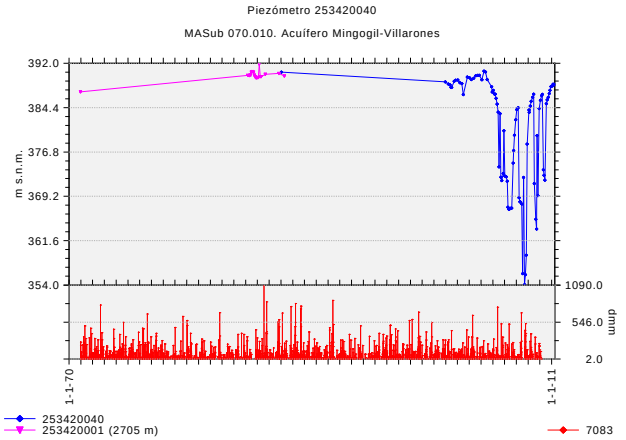

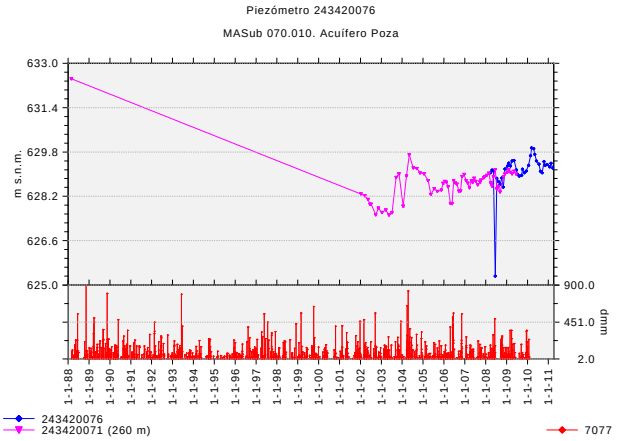

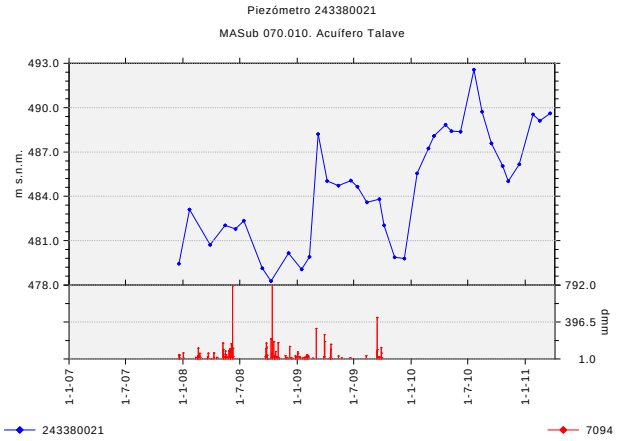

ANEXO 6: Gráficos de evolución de la cota de agua (campaña marzo 2011)

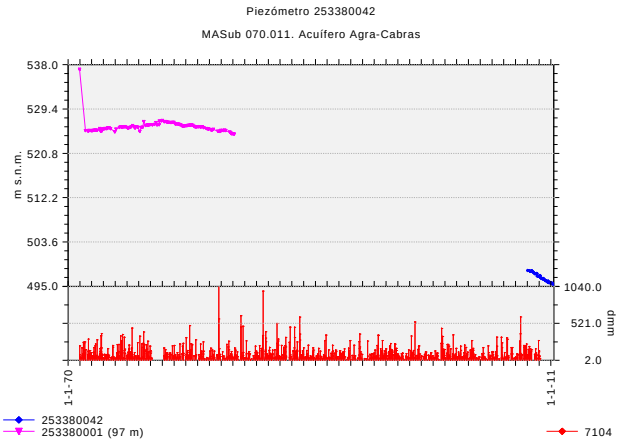

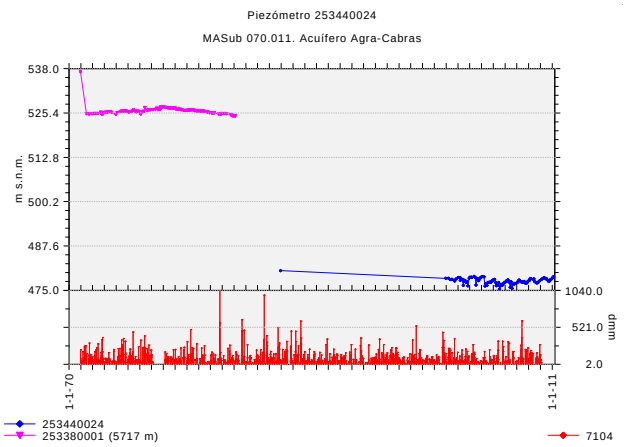

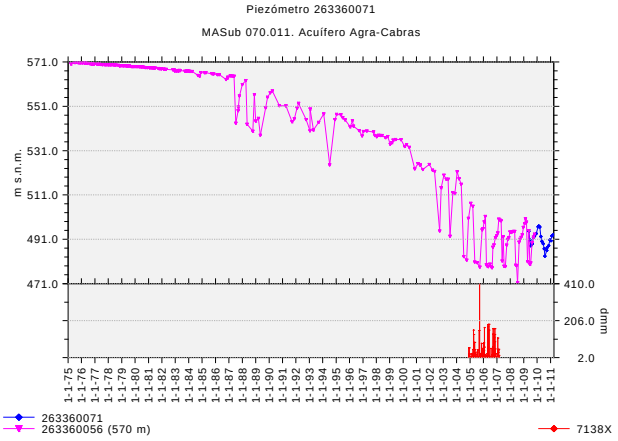

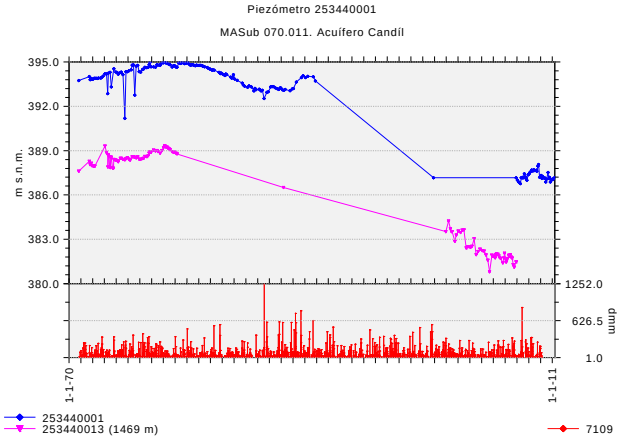

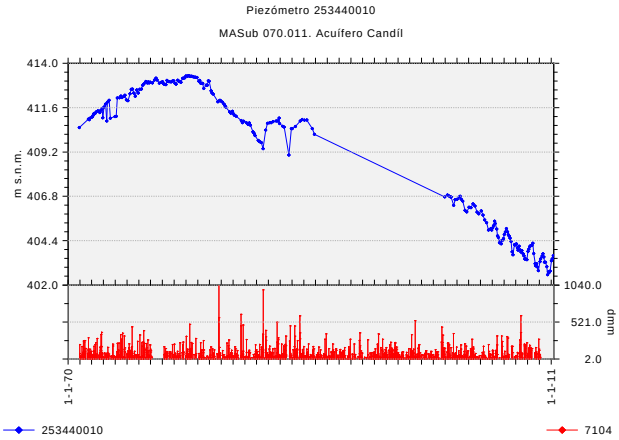

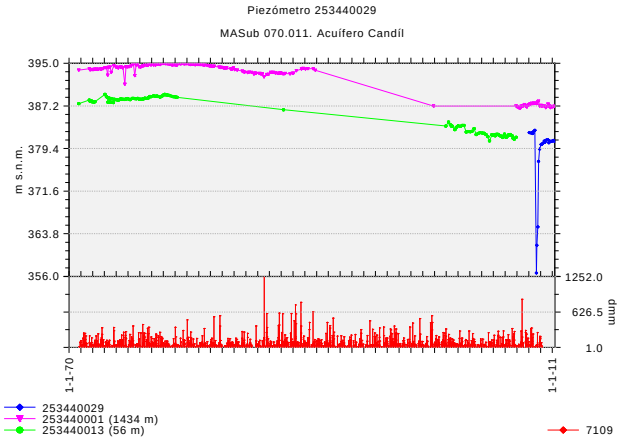

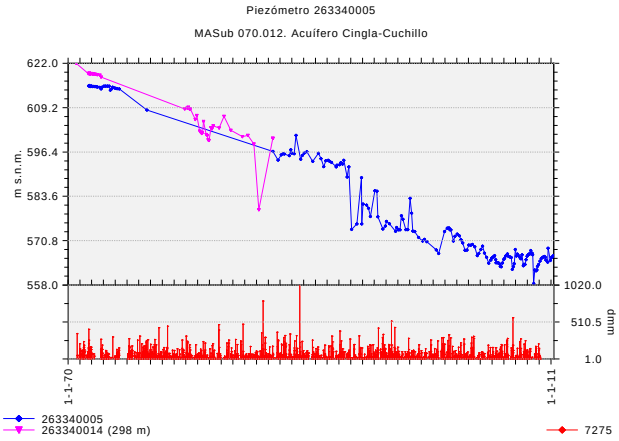

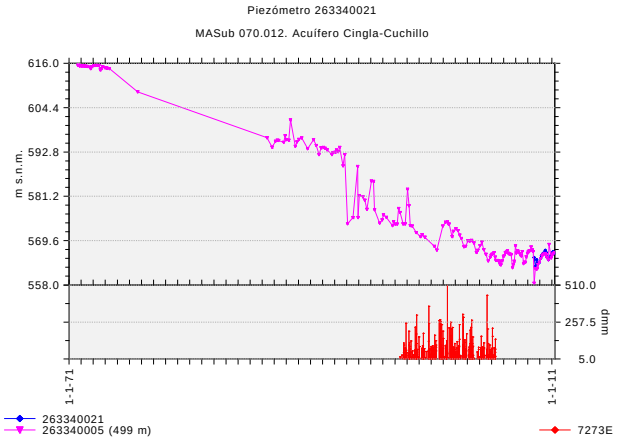

ANEXO 6: Gráficos de evolución de la cota de agua (campaña marzo 2011)

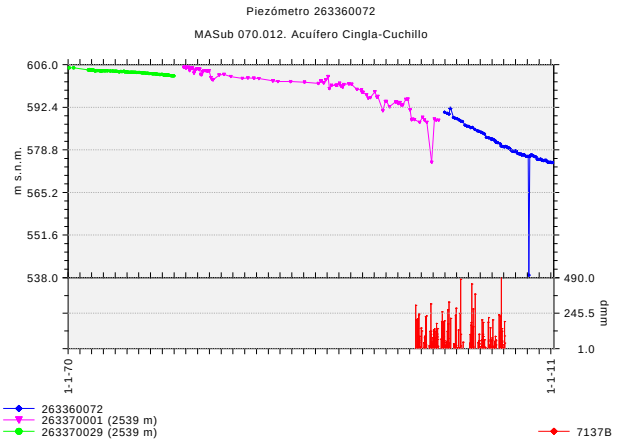

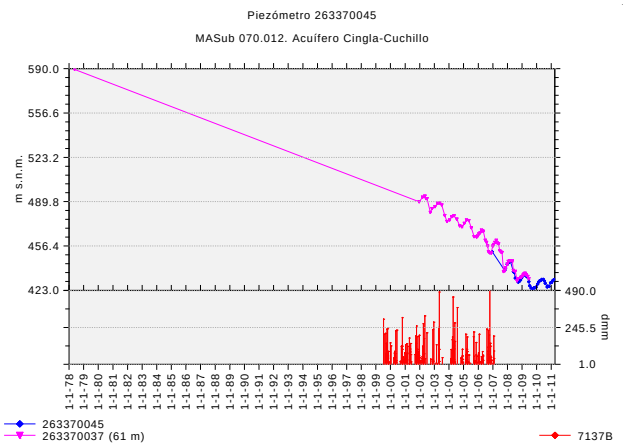

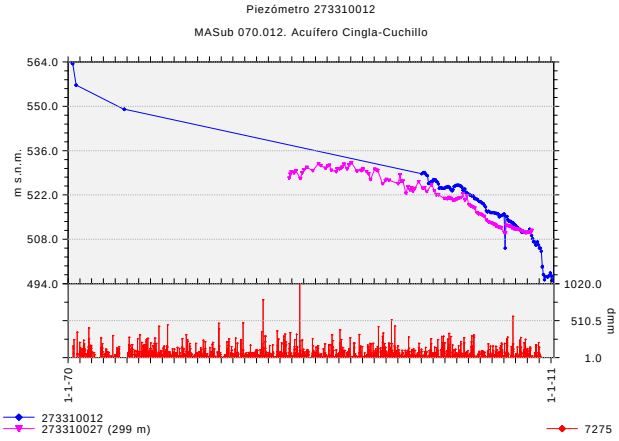

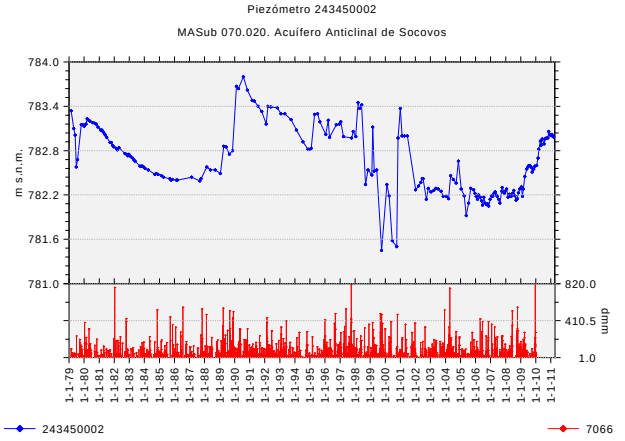

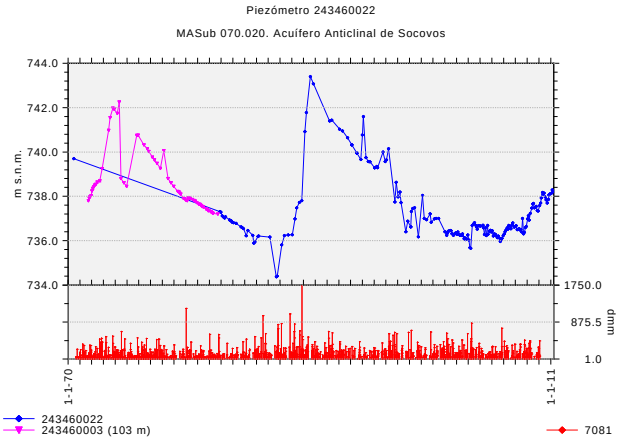

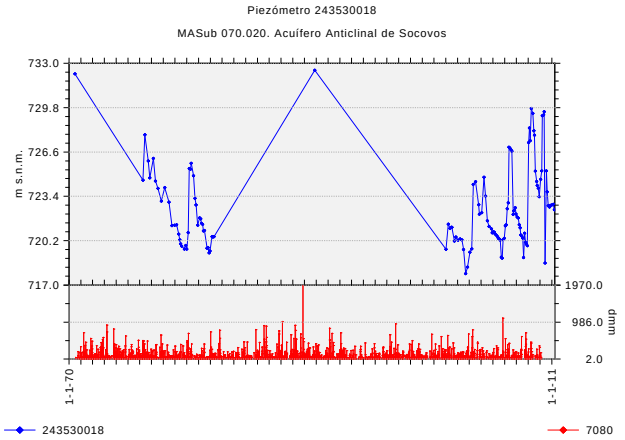

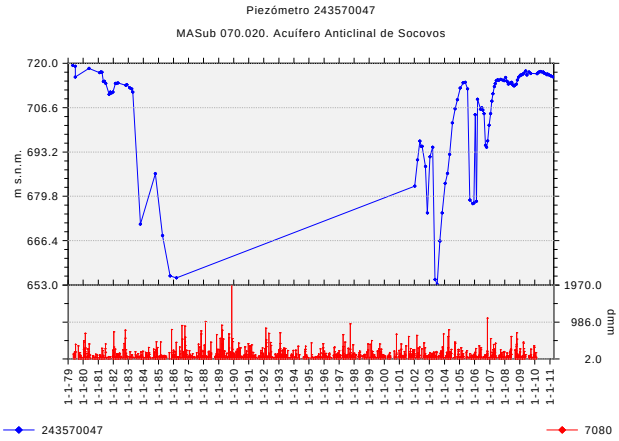

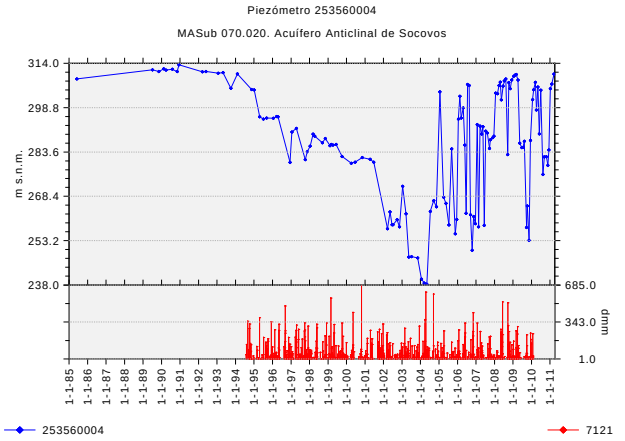

ANEXO 6: Gráficos de evolución de la cota de agua (campaña marzo 2011)

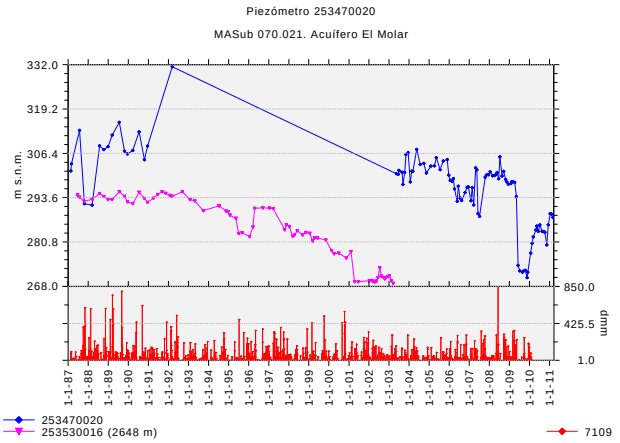

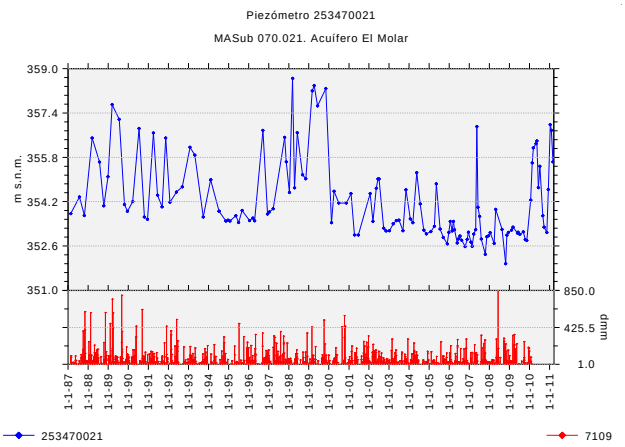

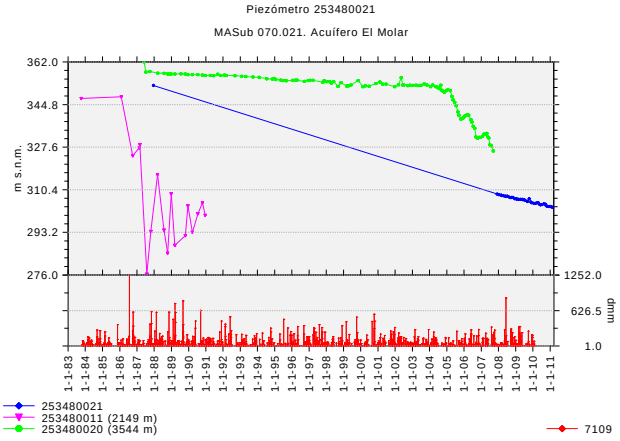

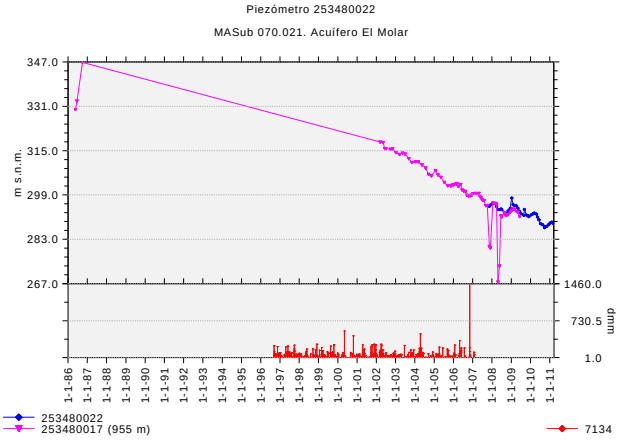

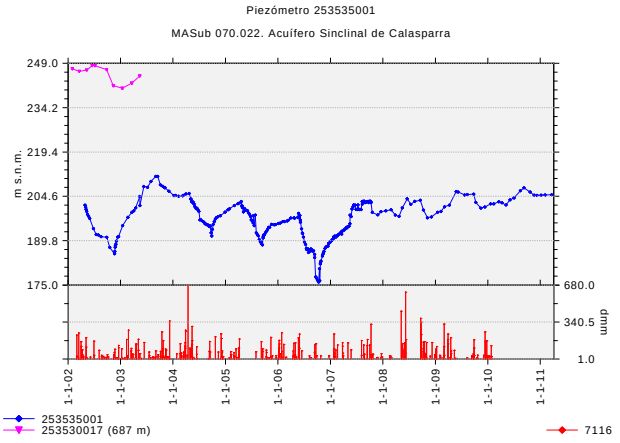

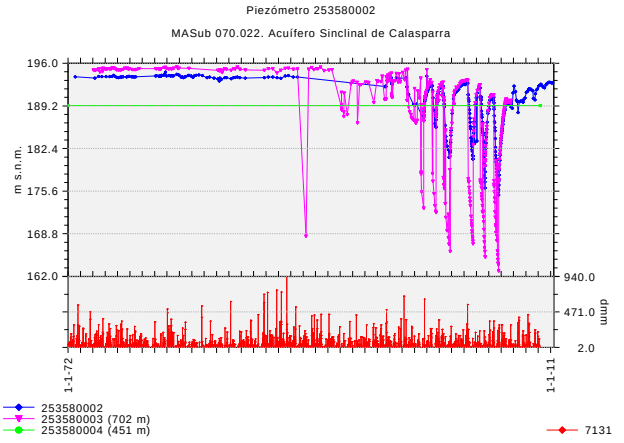

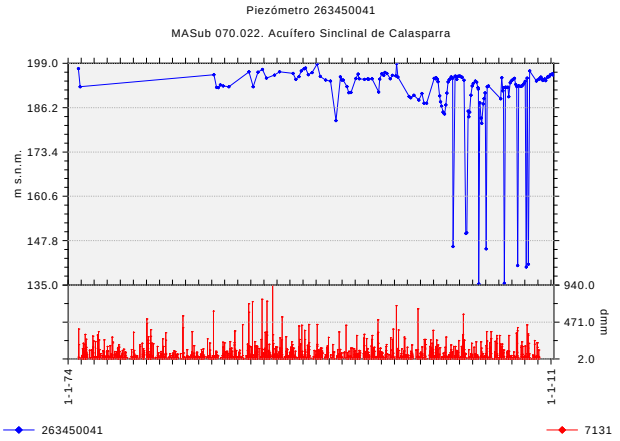

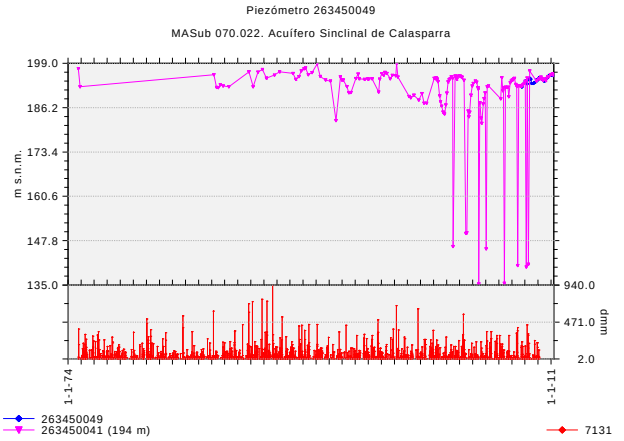

ANEXO 6: Gráficos de evolución de la cota de agua (campaña marzo 2011)

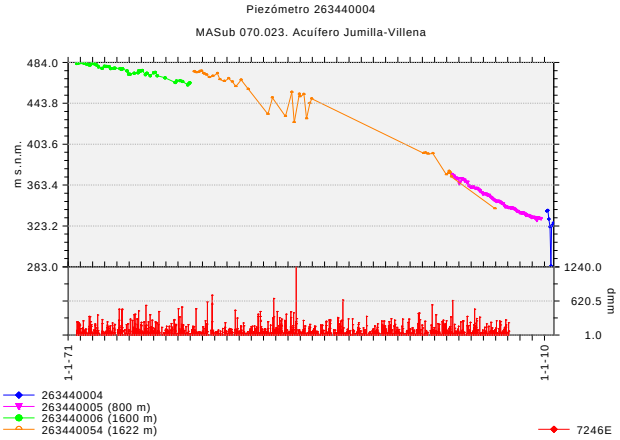

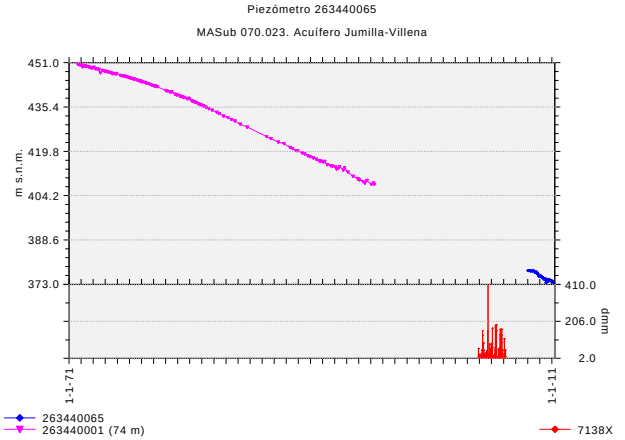

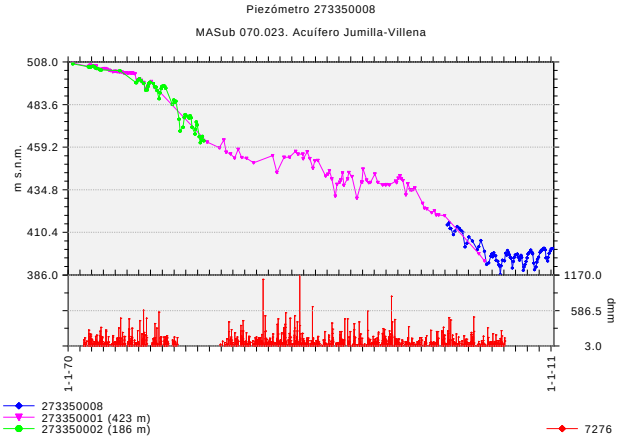

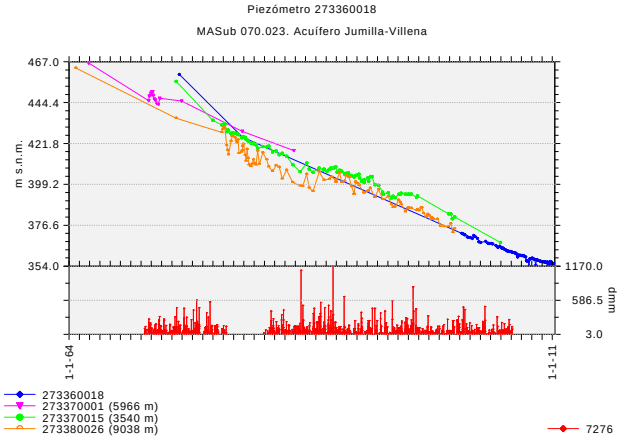

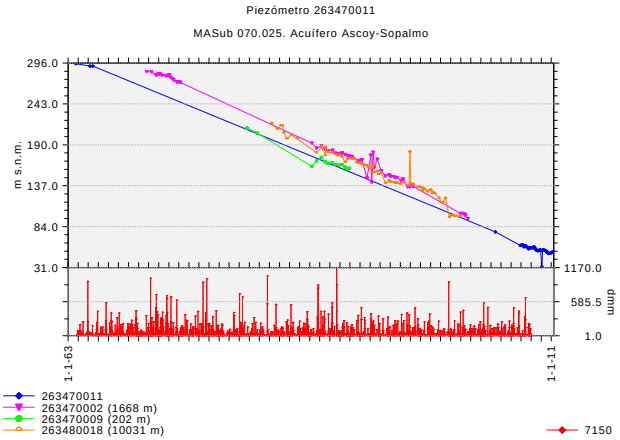

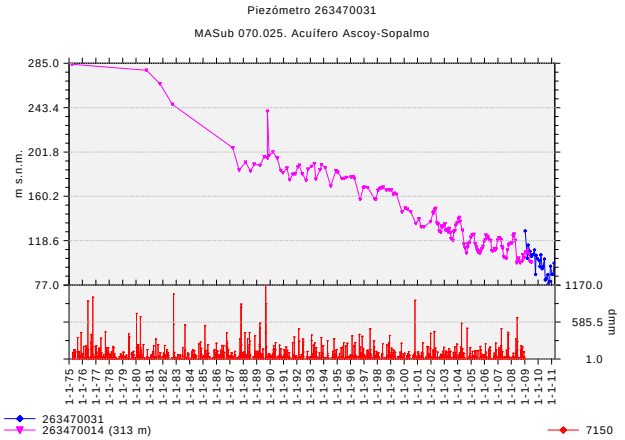

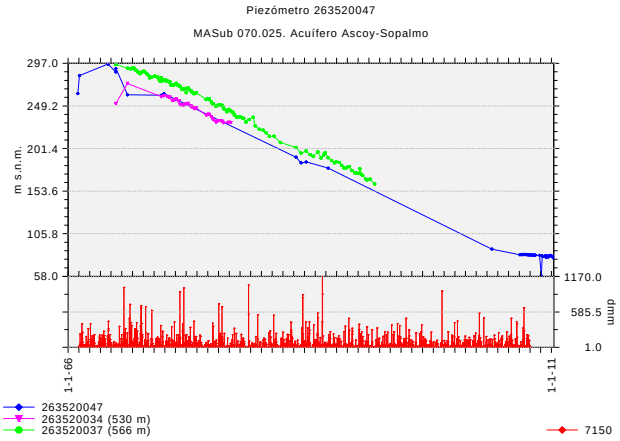

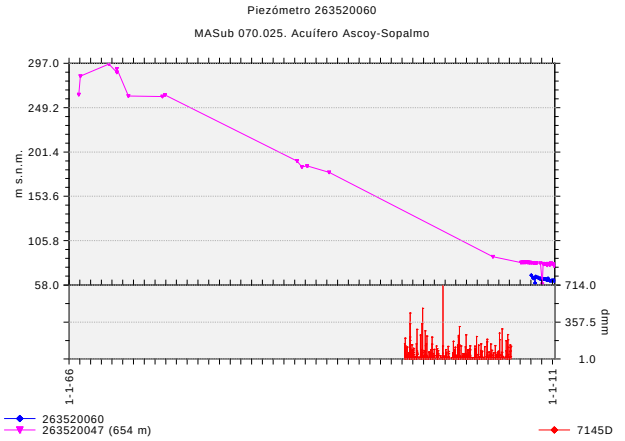

ANEXO 6: Gráficos de evolución de la cota de agua (campaña marzo 2011)

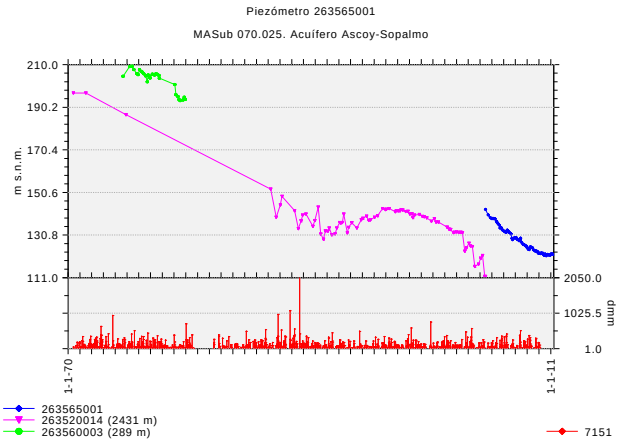

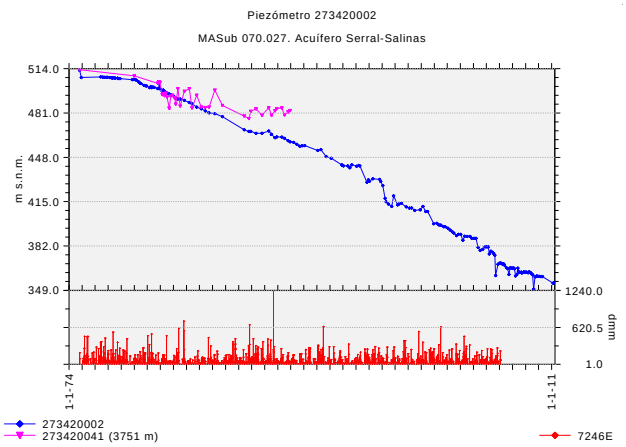

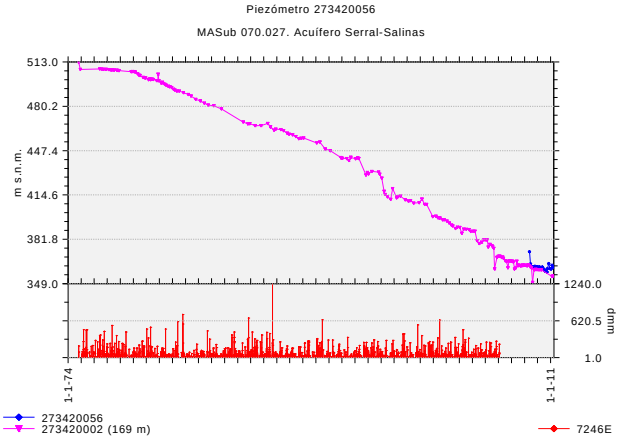

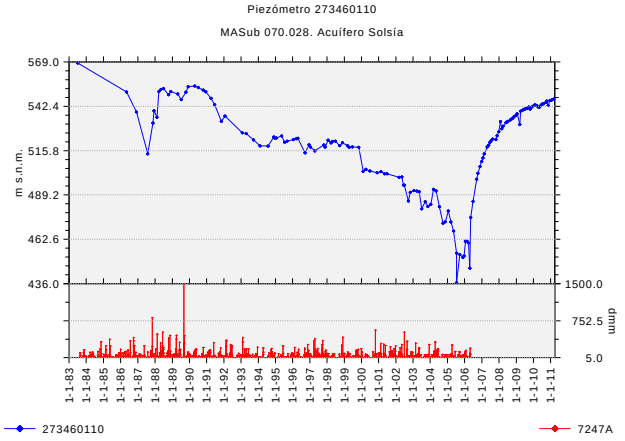

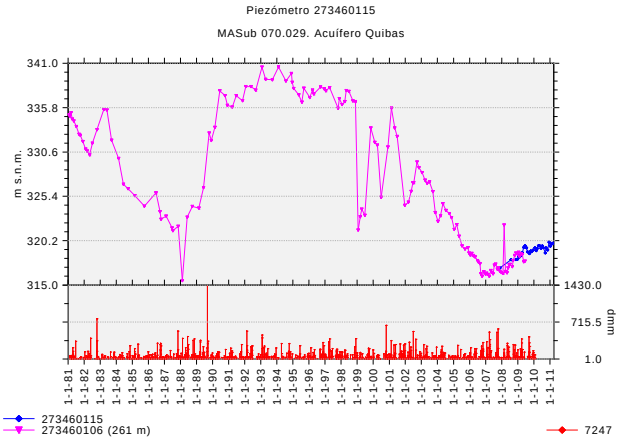

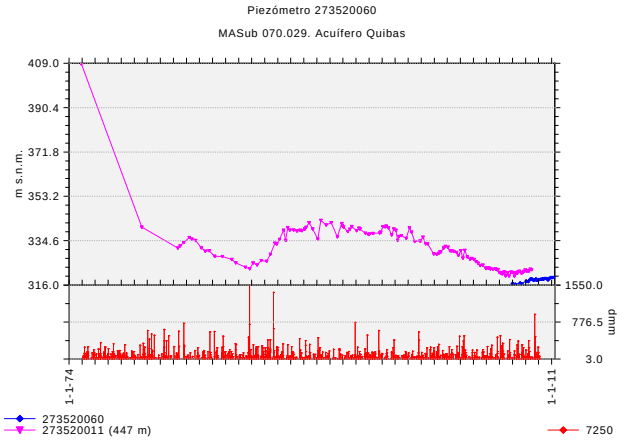

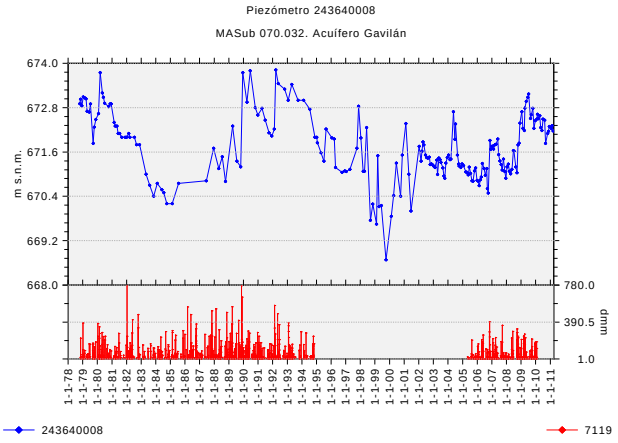

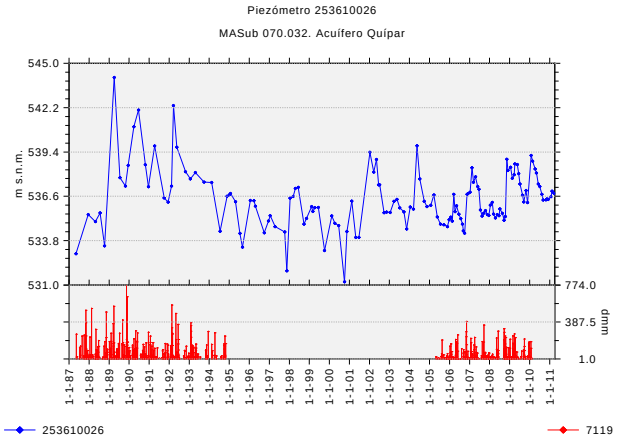

ANEXO 6: Gráficos de evolución de la cota de agua (campaña marzo 2011)

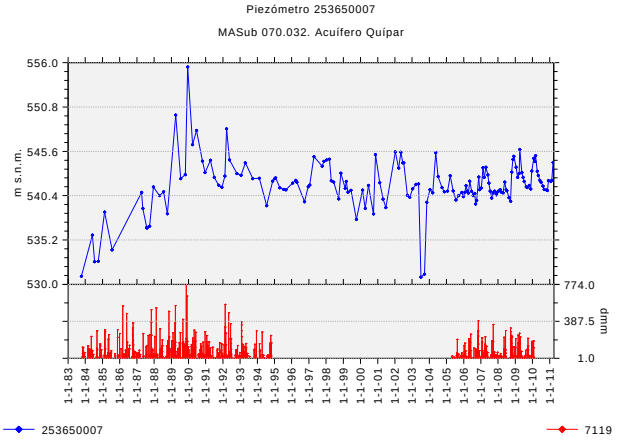

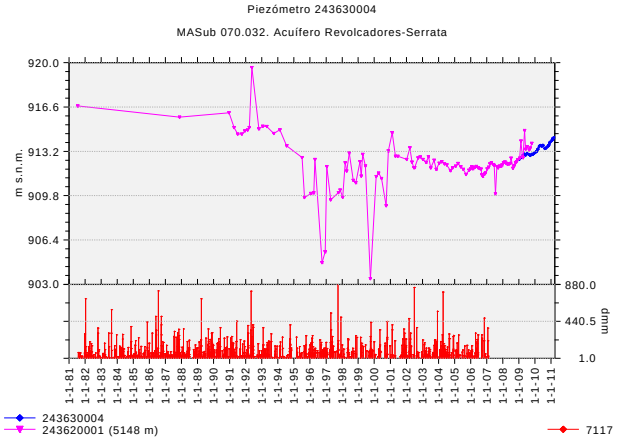

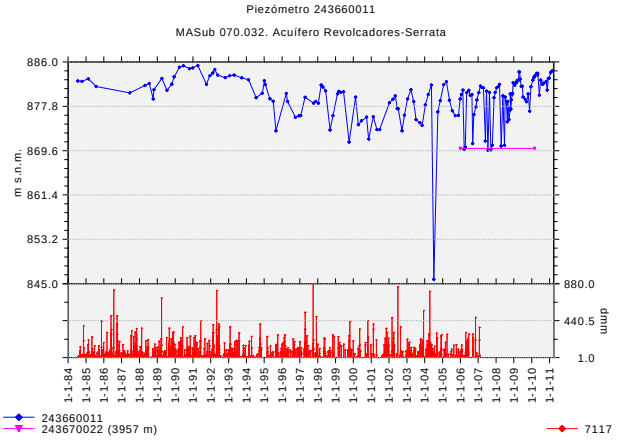

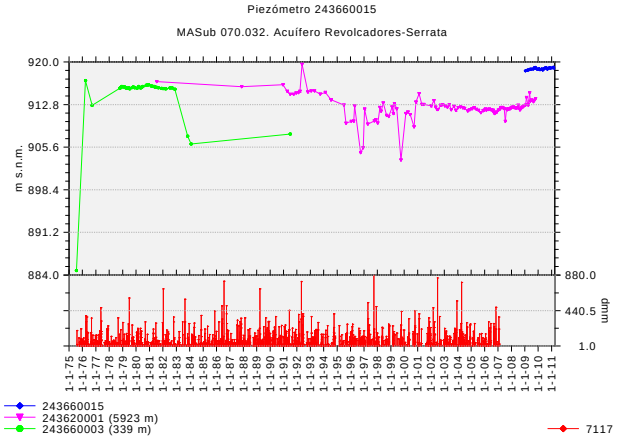

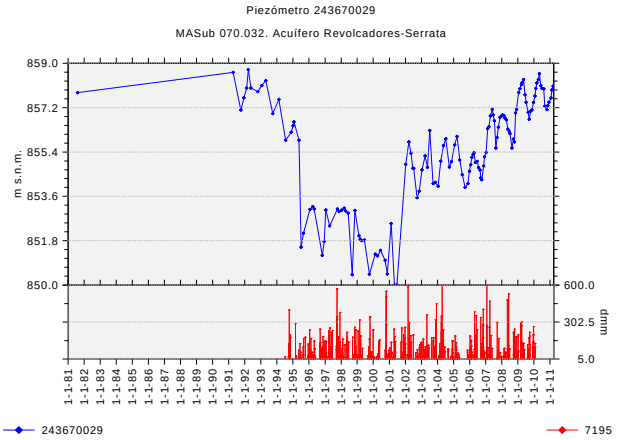

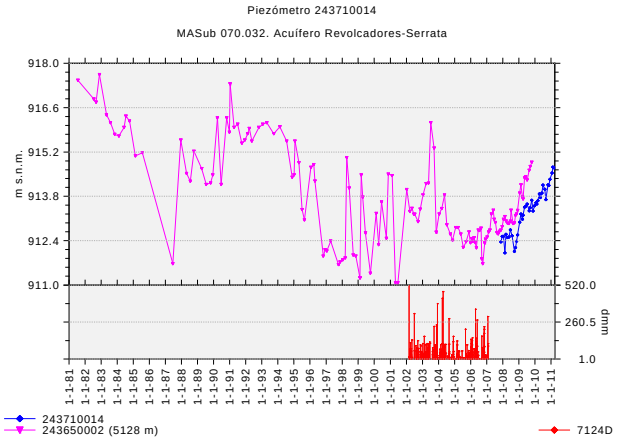

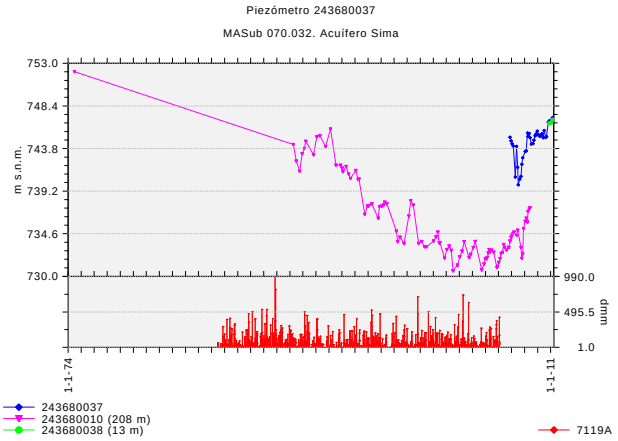

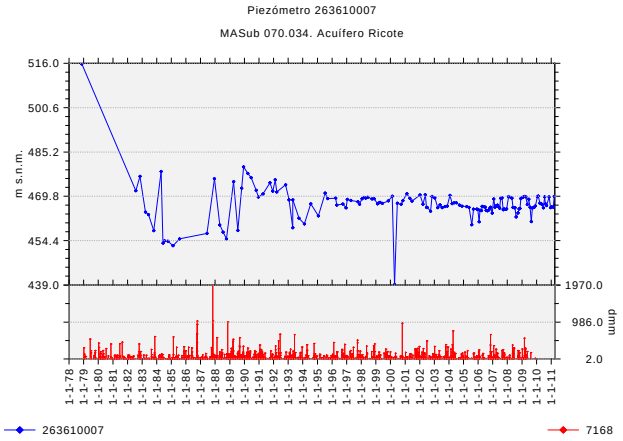

ANEXO 6: Gráficos de evolución de la cota de agua (campaña marzo 2011)

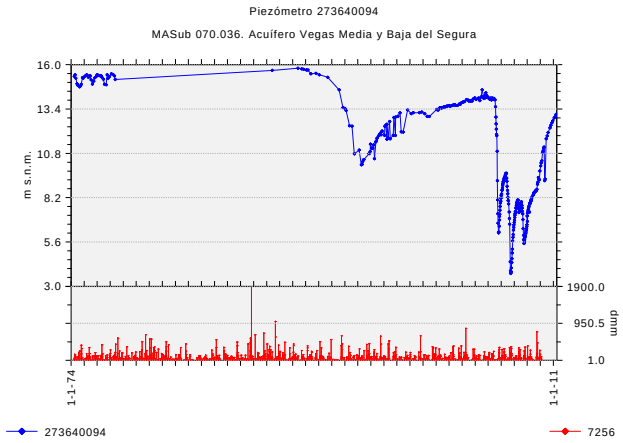

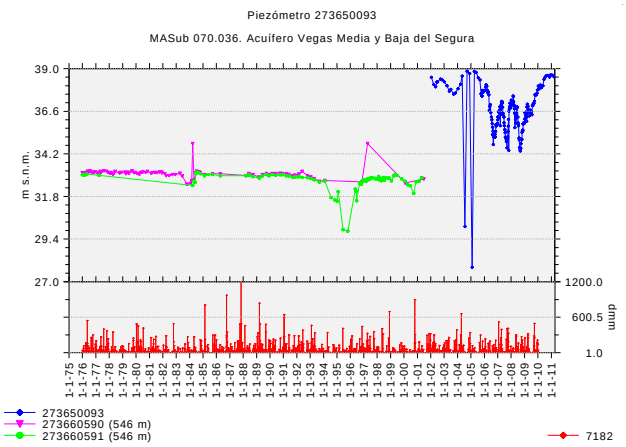

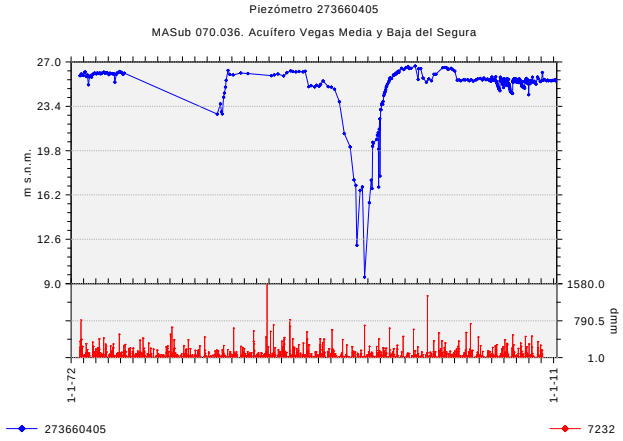

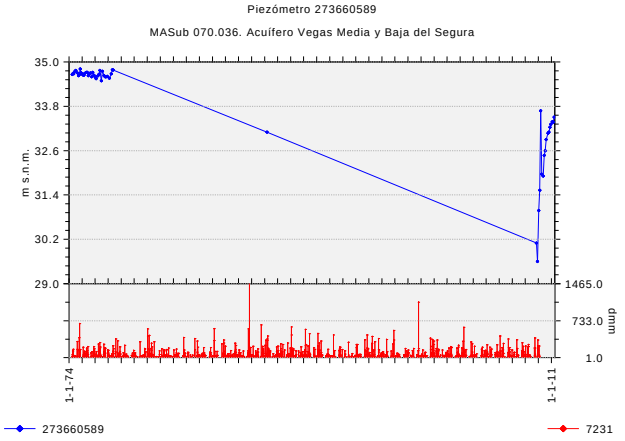

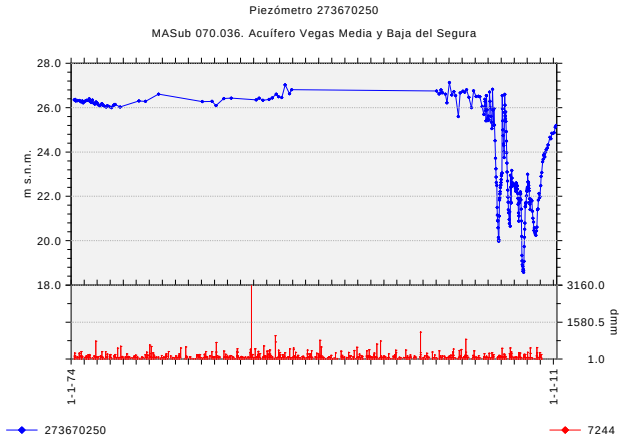

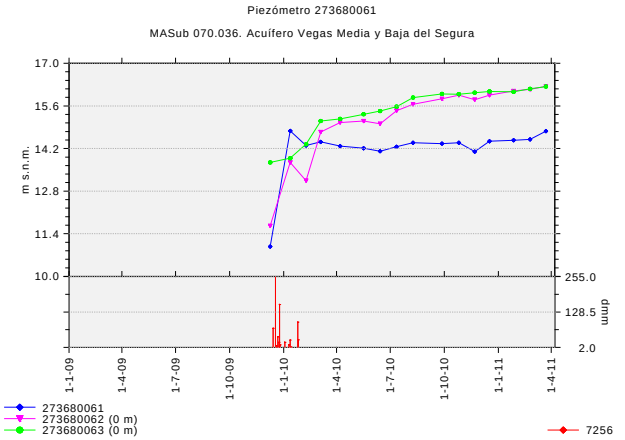

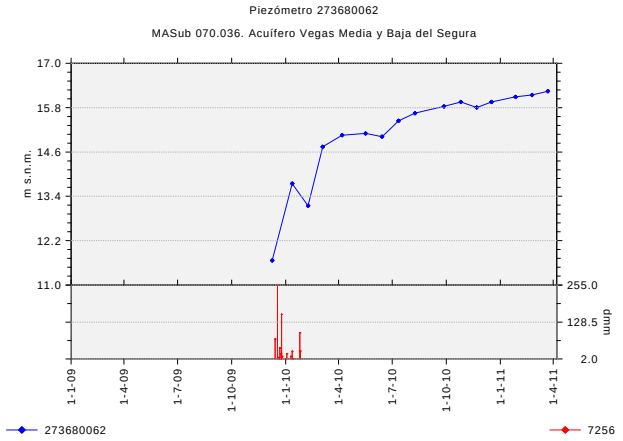

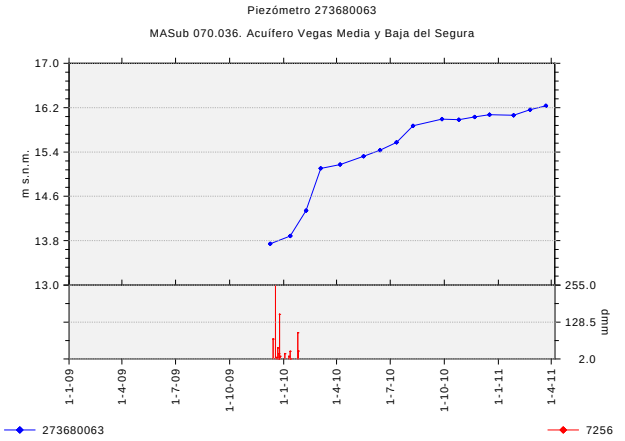

ANEXO 6: Gráficos de evolución de la cota de agua (campaña marzo 2011)

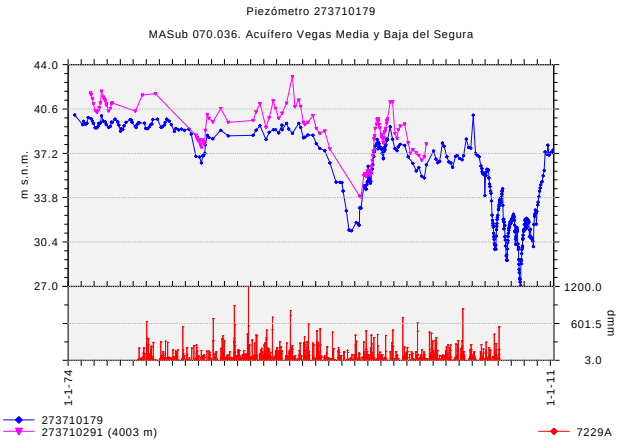

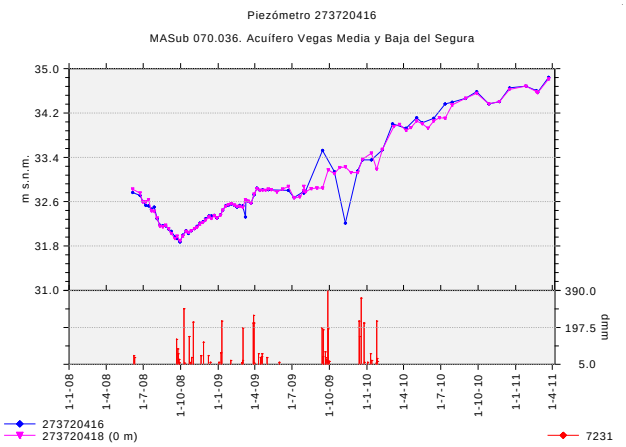

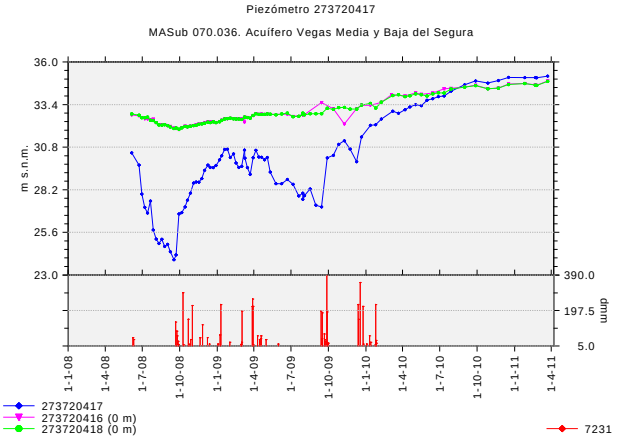

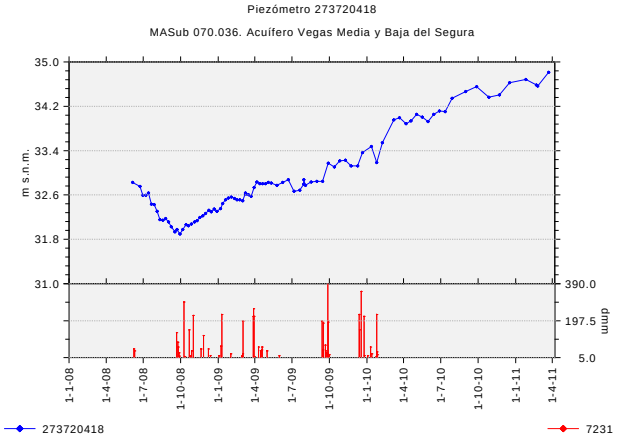

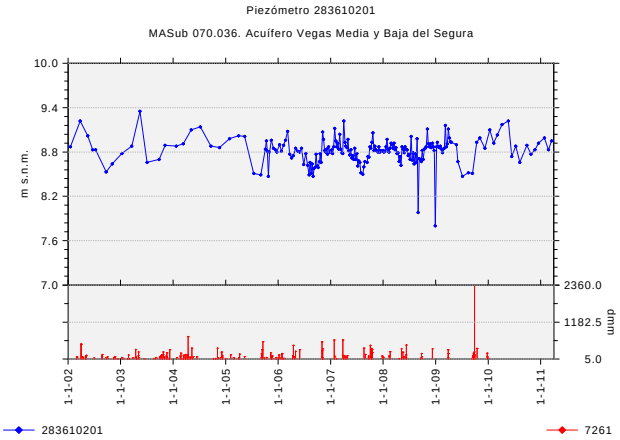

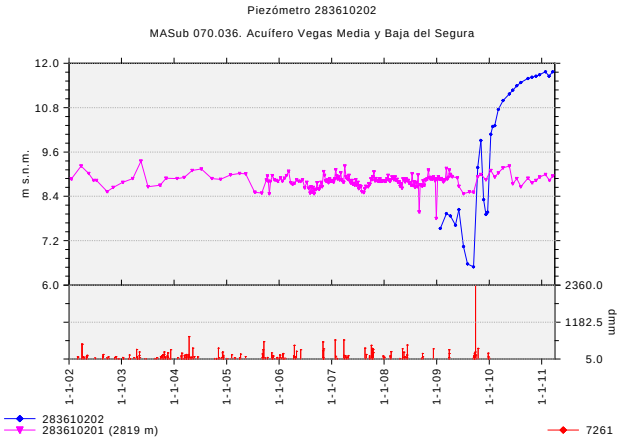

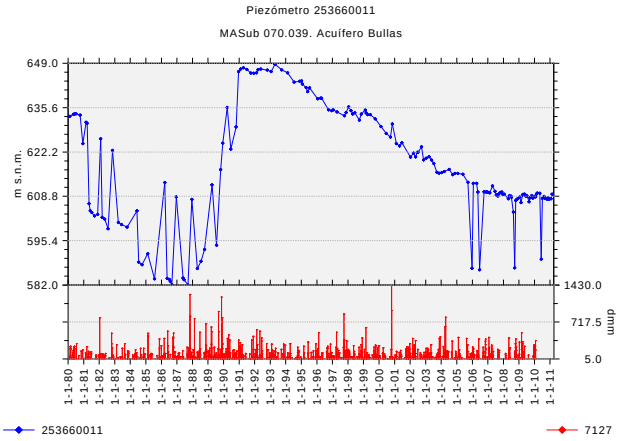

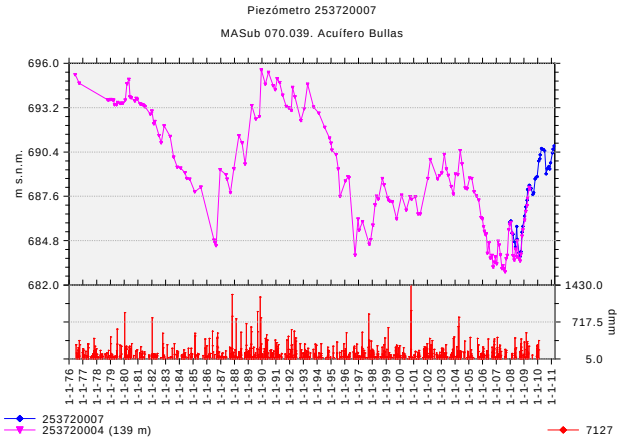

ANEXO 6: Gráficos de evolución de la cota de agua (campaña marzo 2011)

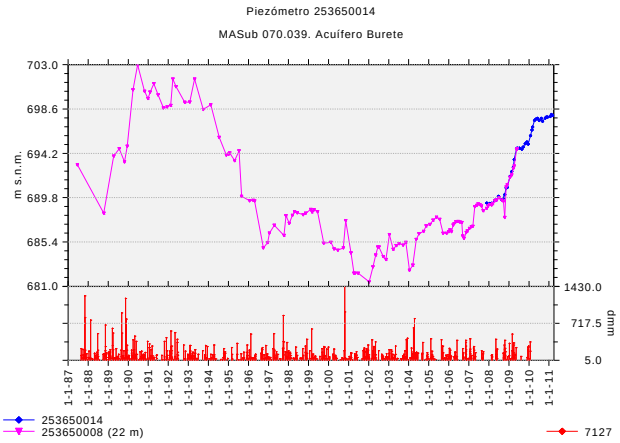

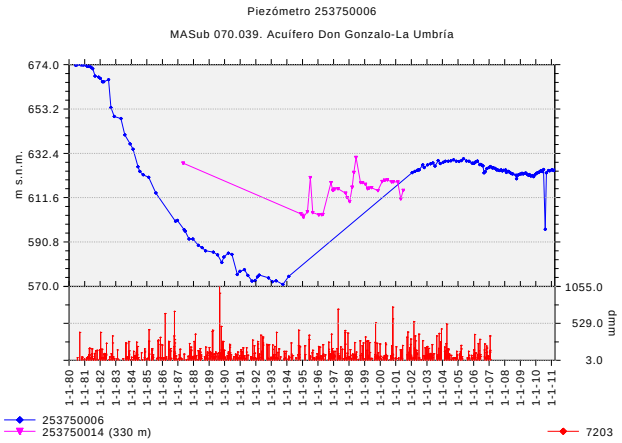

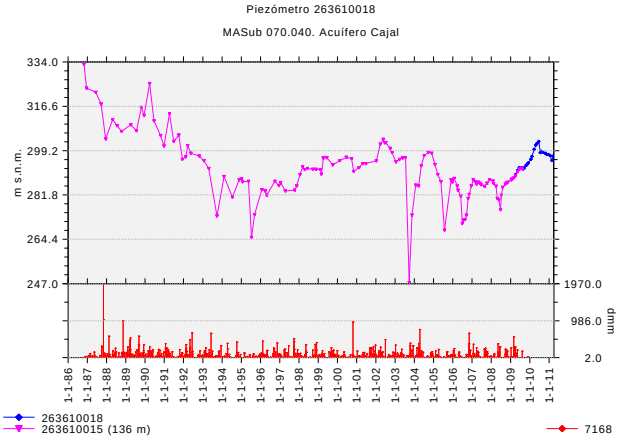

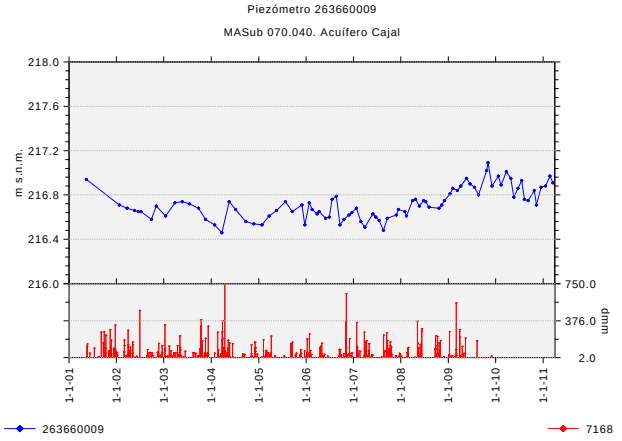

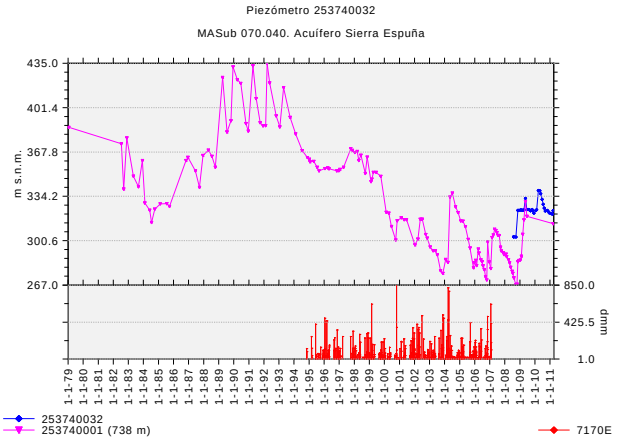

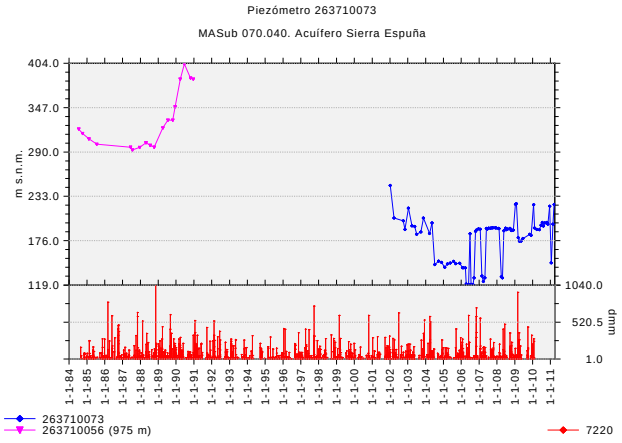

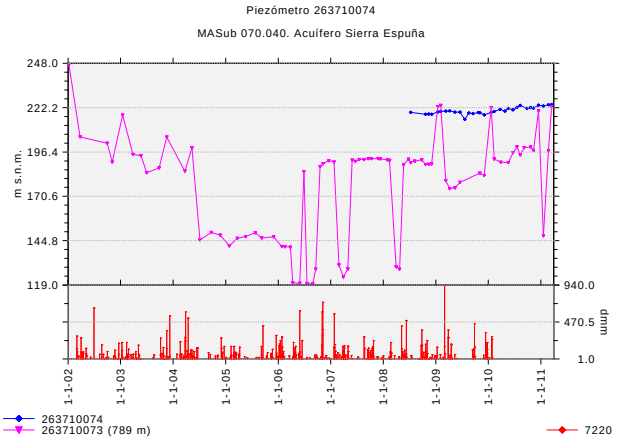

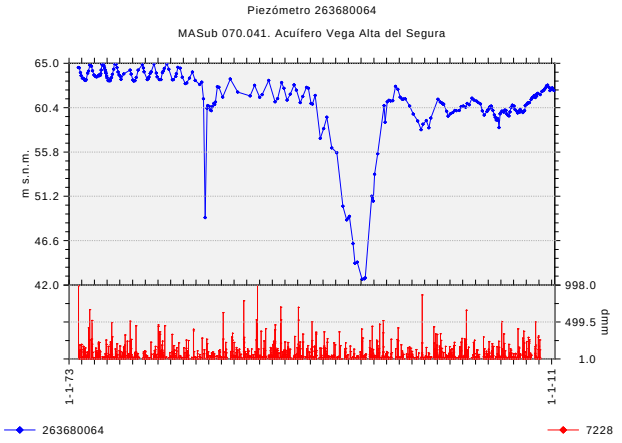

ANEXO 6: Gráficos de evolución de la cota de agua (campaña marzo 2011)

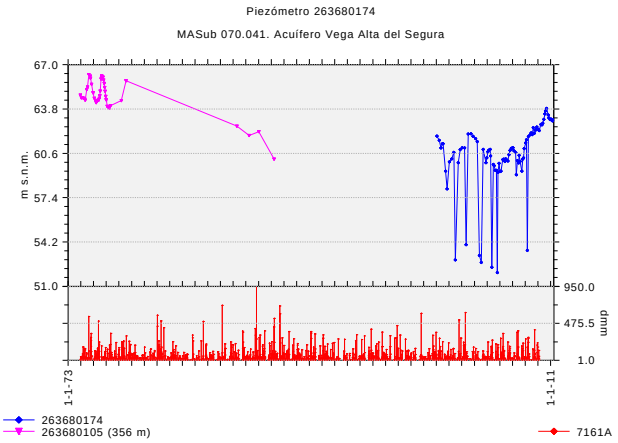

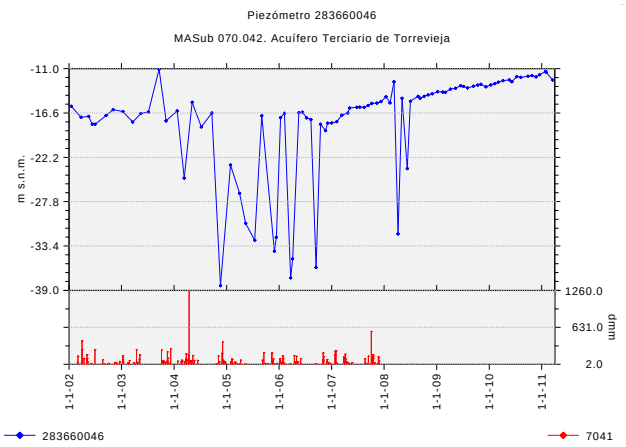

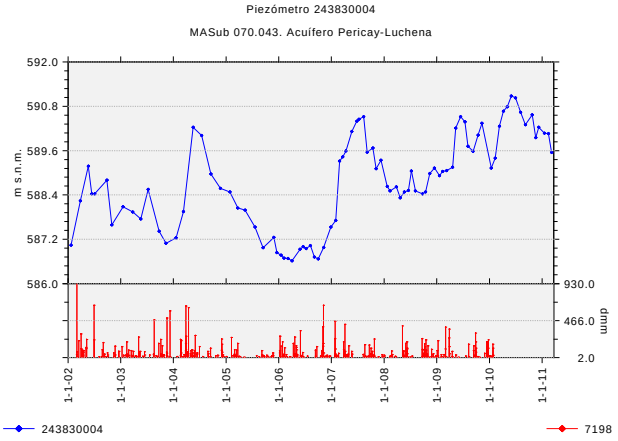

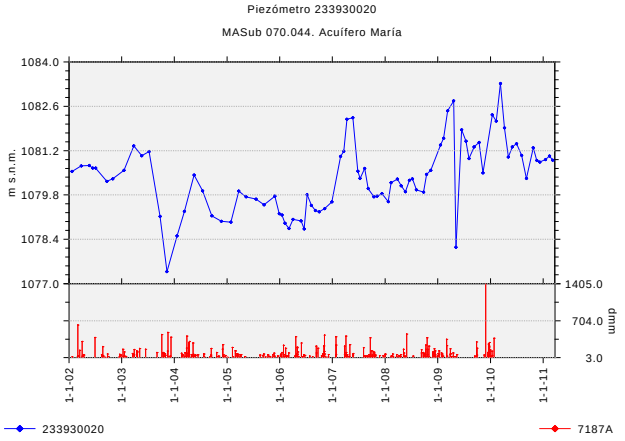

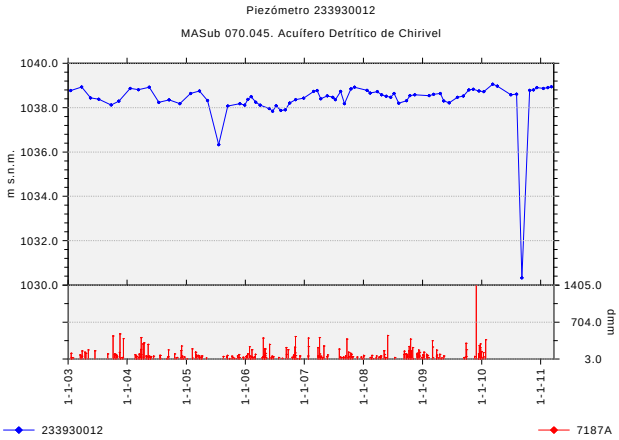

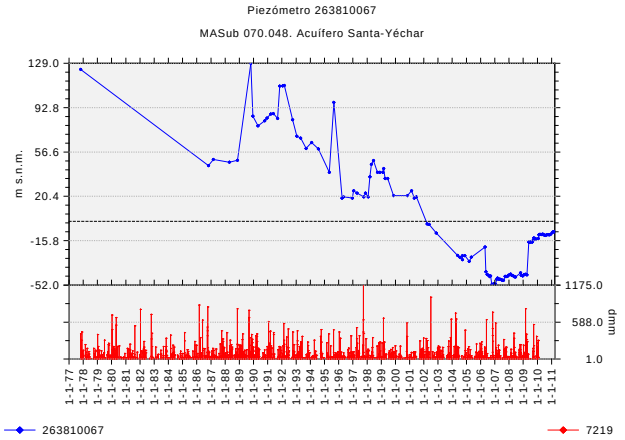

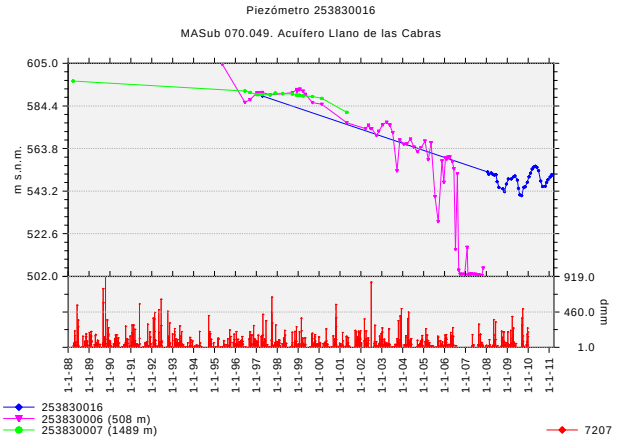

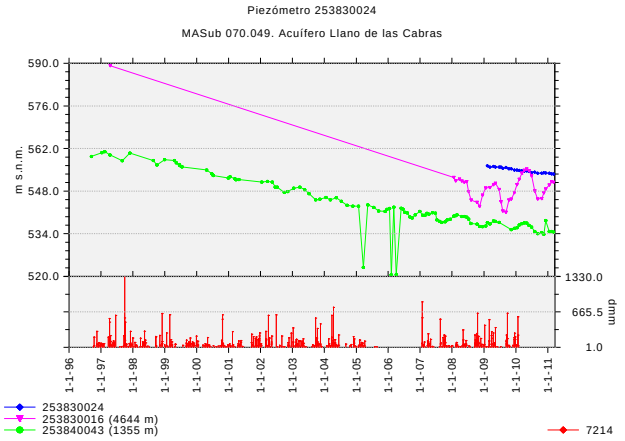

ANEXO 6: Gráficos de evolución de la cota de agua (campaña marzo 2011)

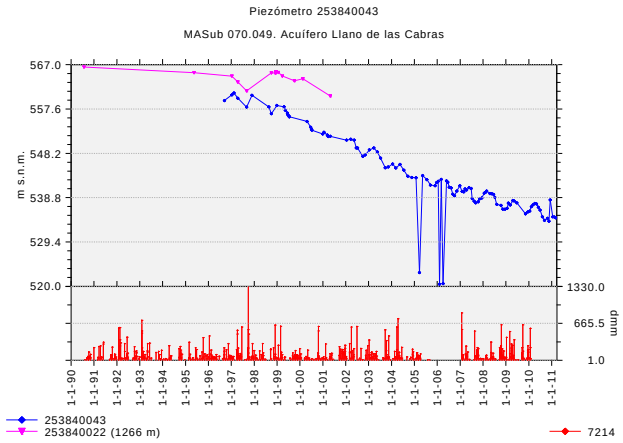

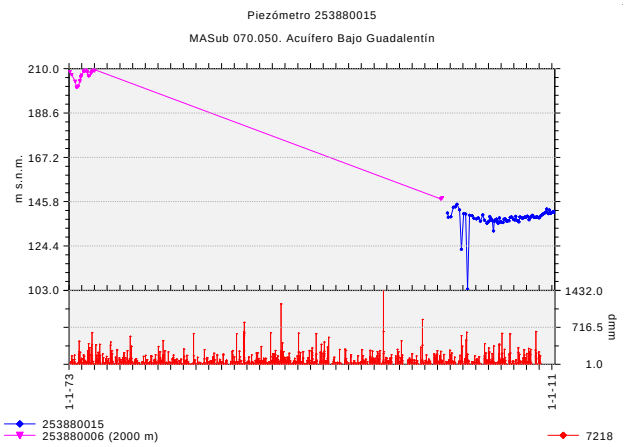

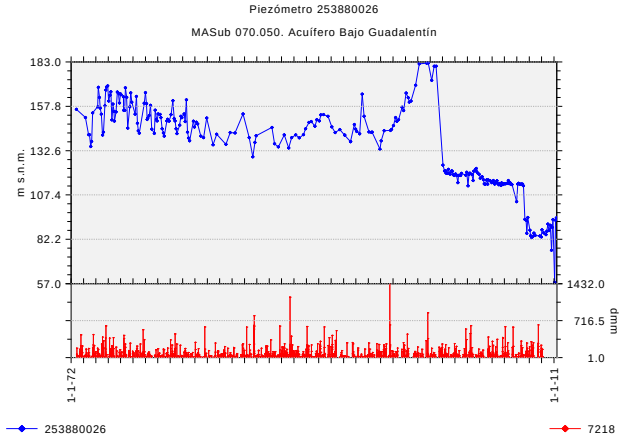

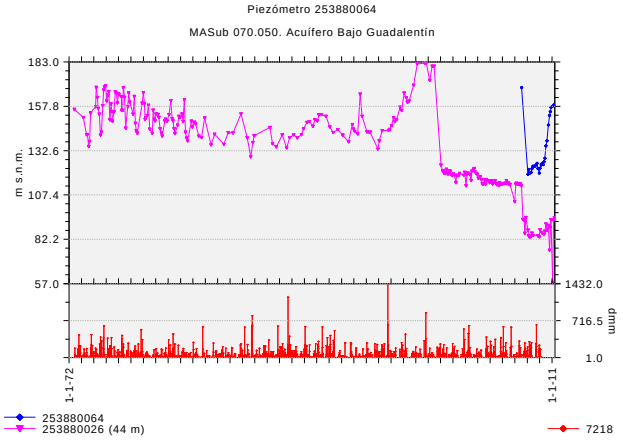

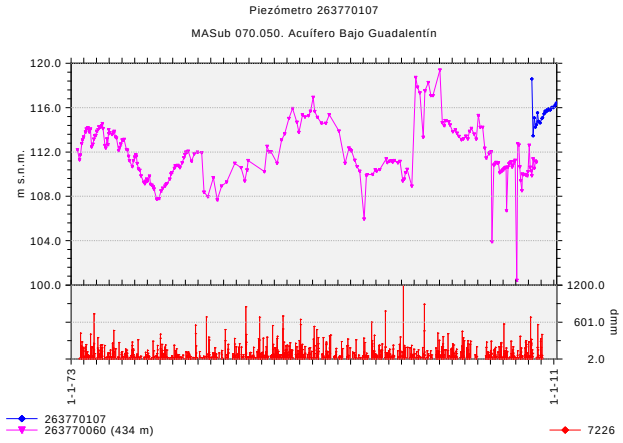

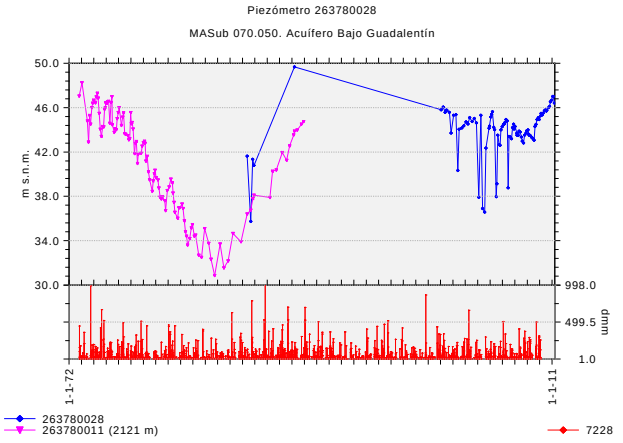

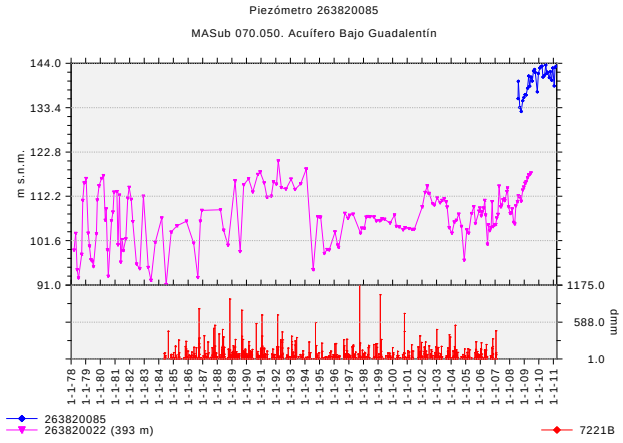

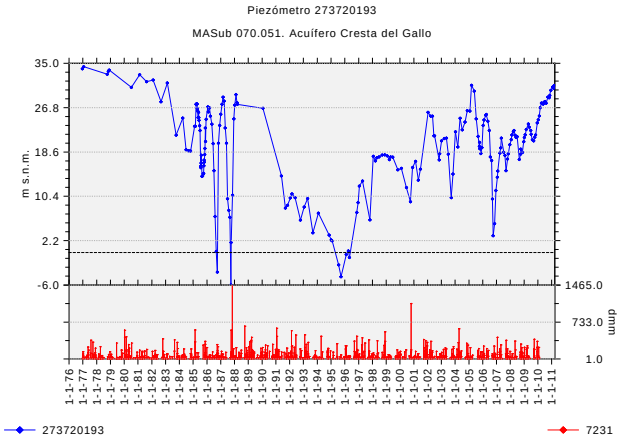

ANEXO 6: Gráficos de evolución de la cota de agua (campaña marzo 2011)

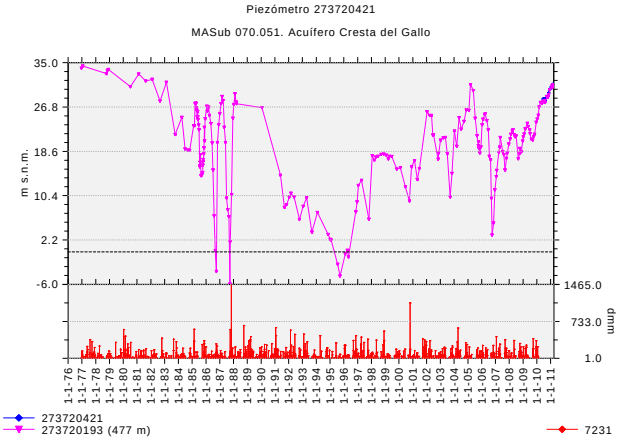

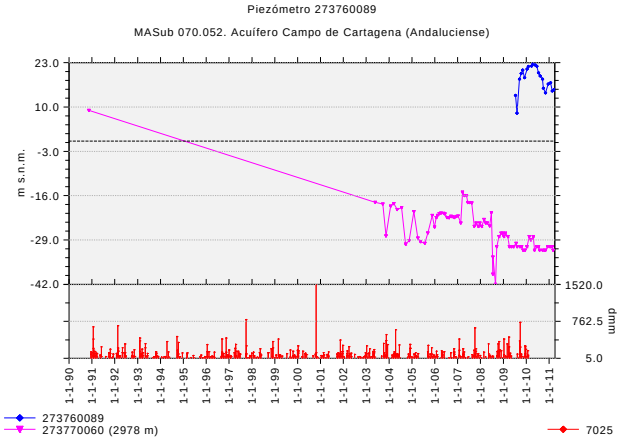

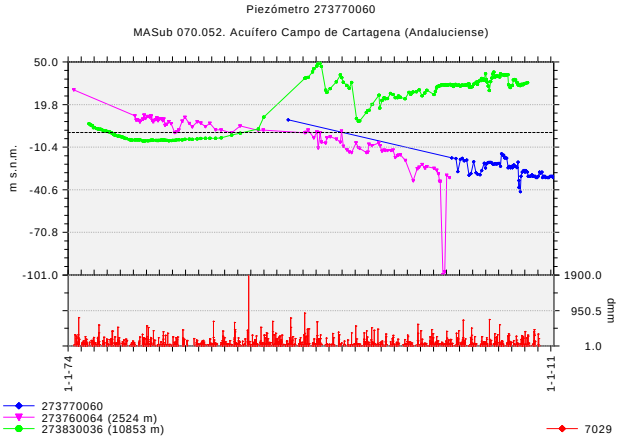

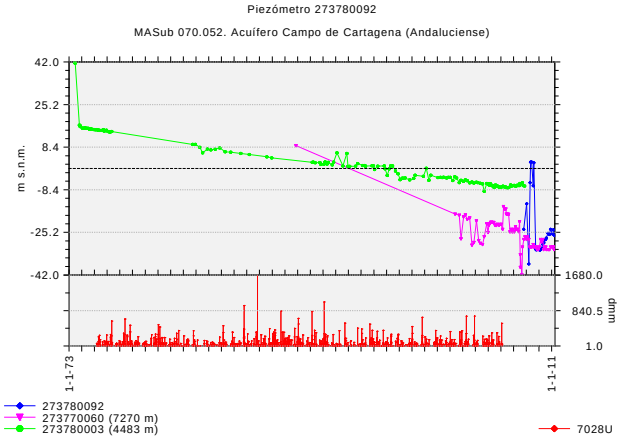

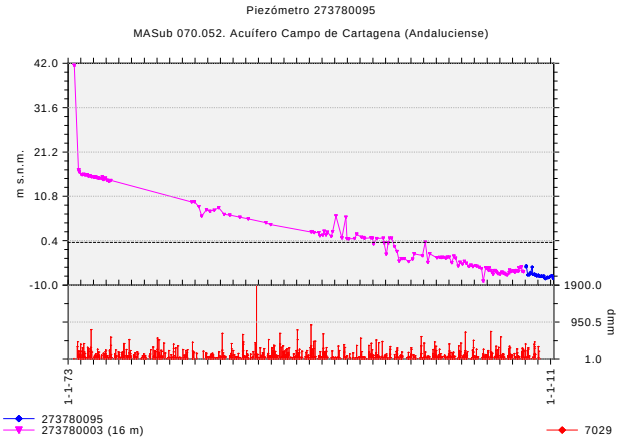

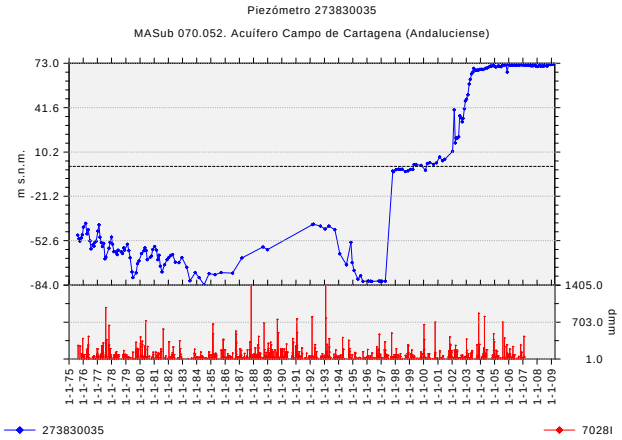

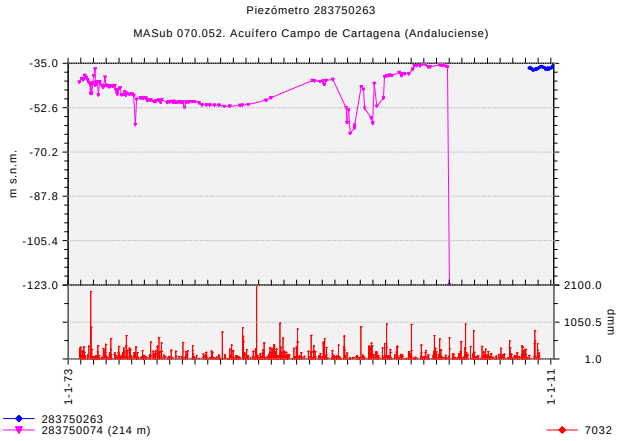

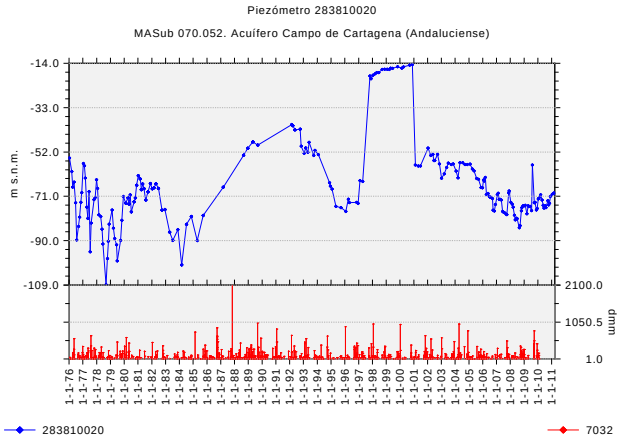

ANEXO 6: Gráficos de evolución de la cota de agua (campaña marzo 2011)

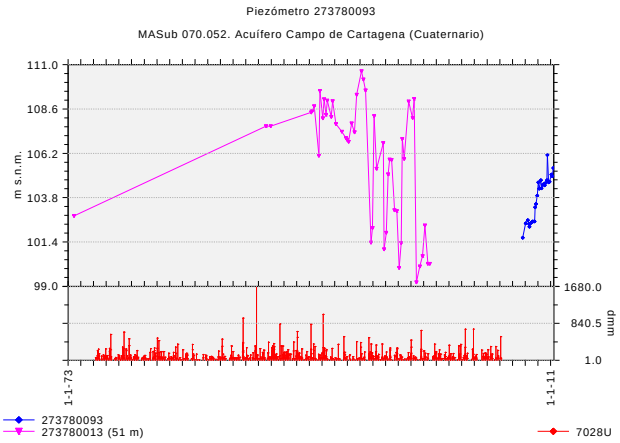

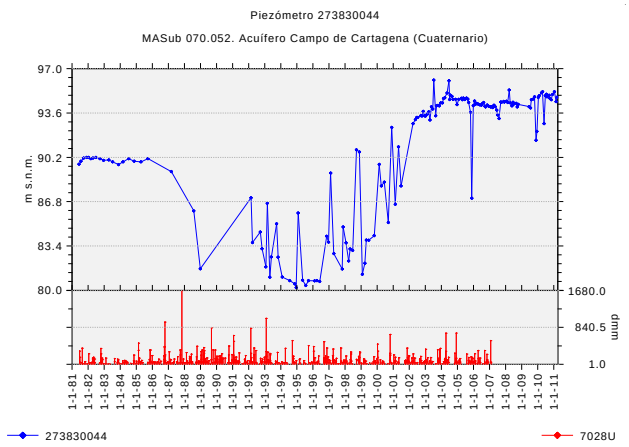

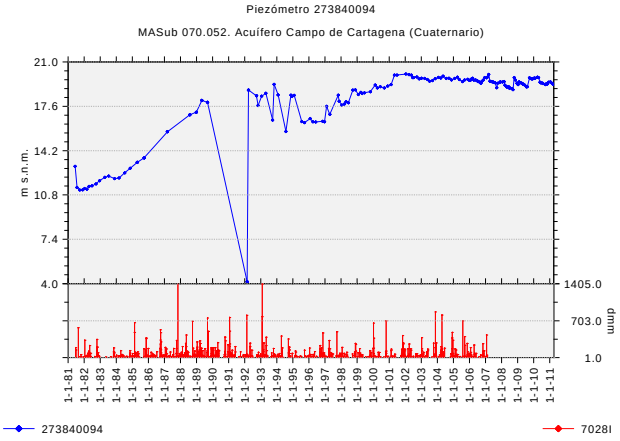

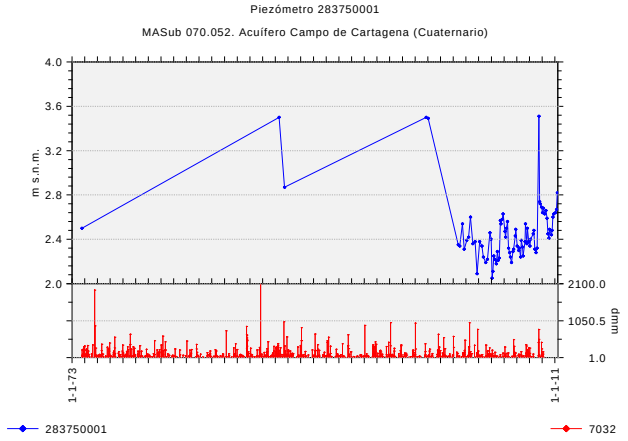

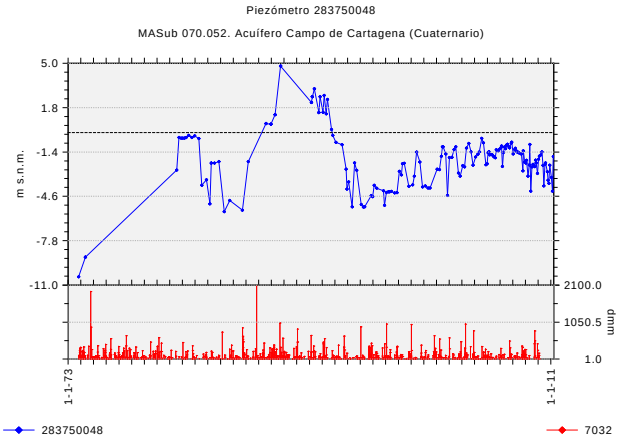

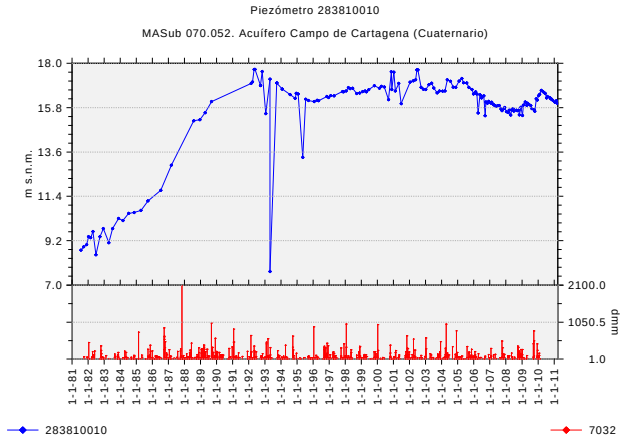

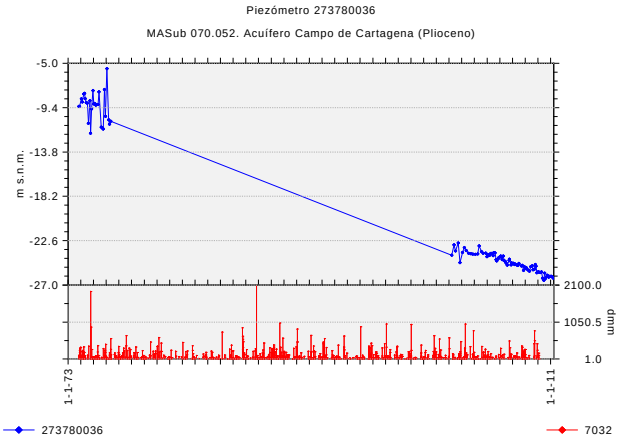

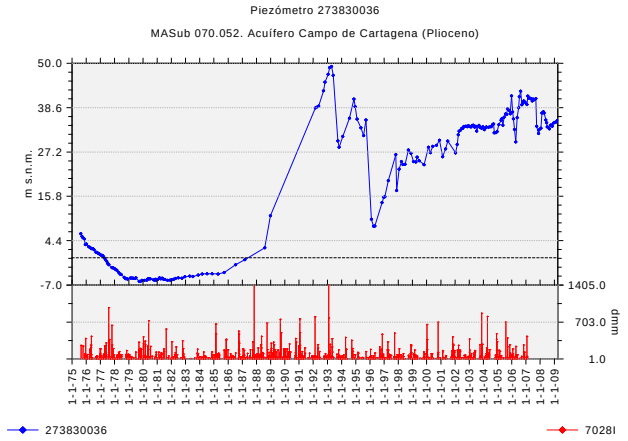

ANEXO 6: Gráficos de evolución de la cota de agua (campaña marzo 2011)

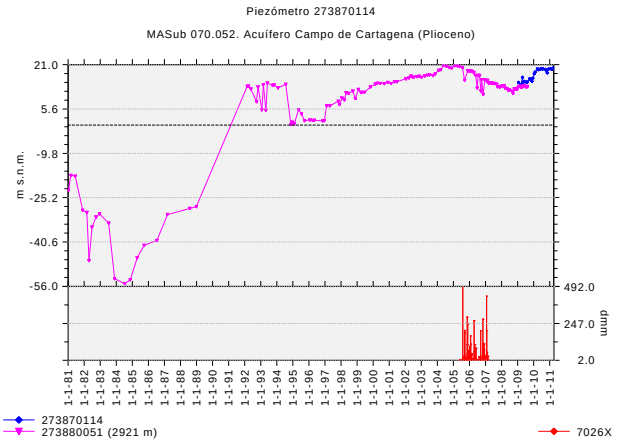

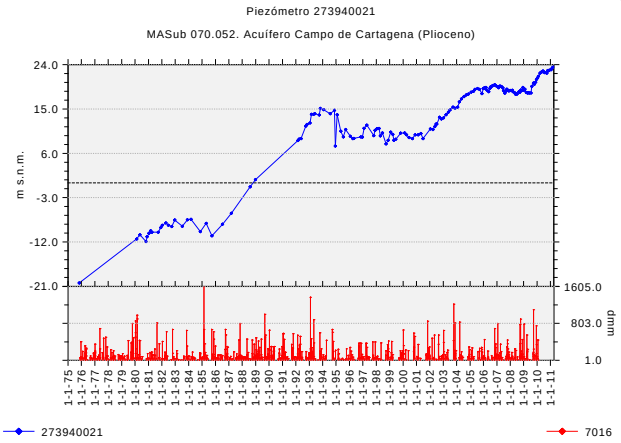

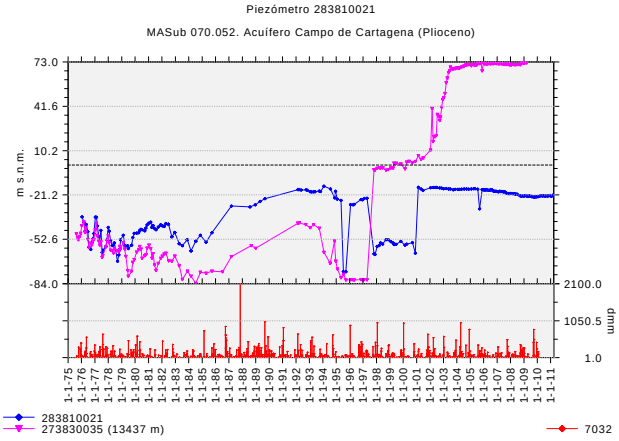

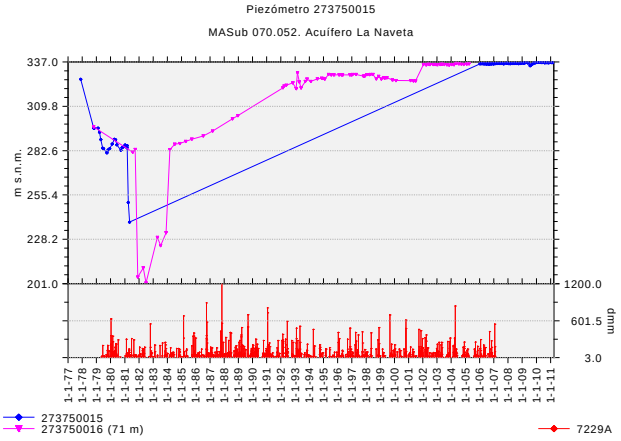

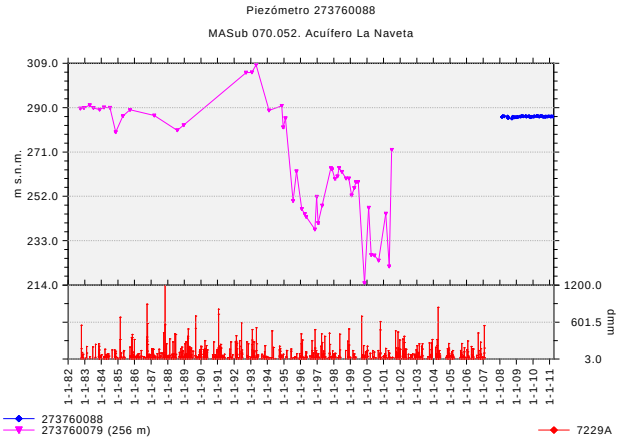

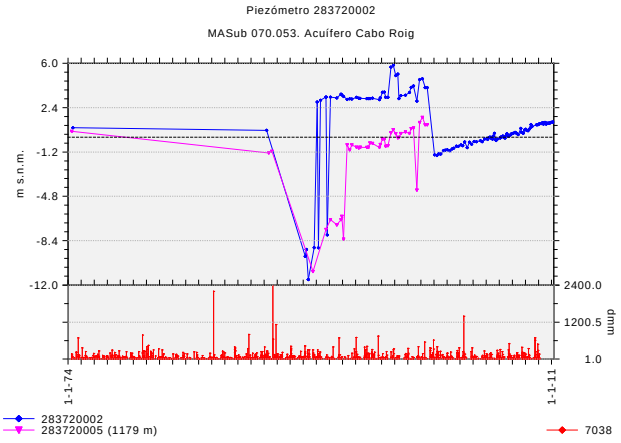

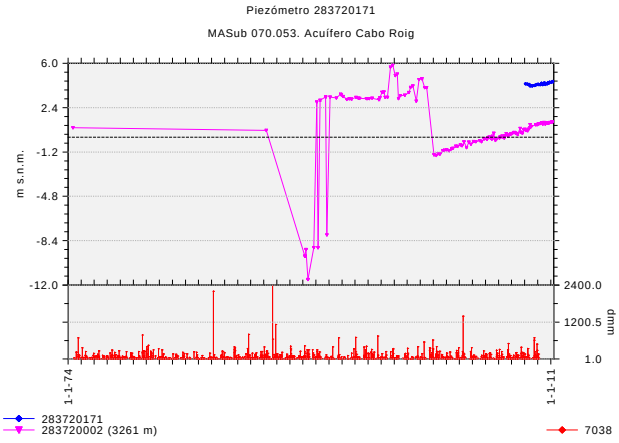

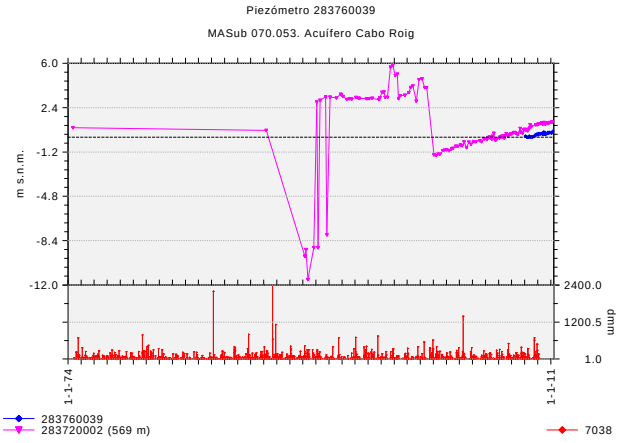

ANEXO 6: Gráficos de evolución de la cota de agua (campaña marzo 2011)

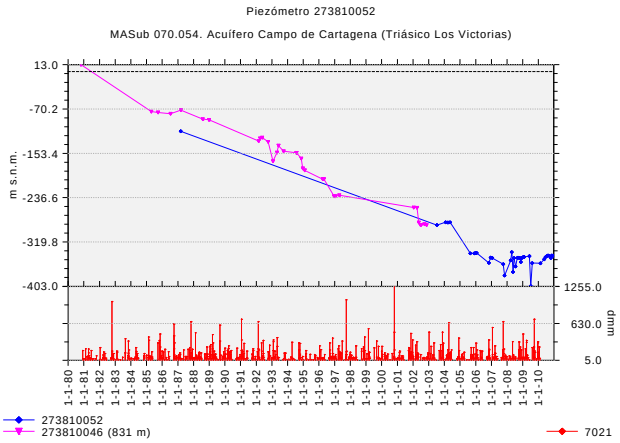

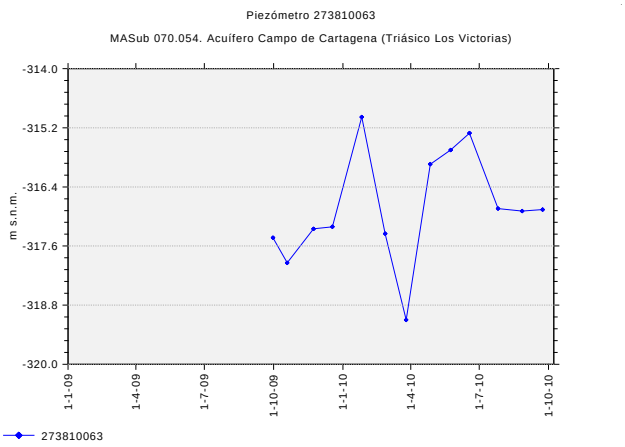

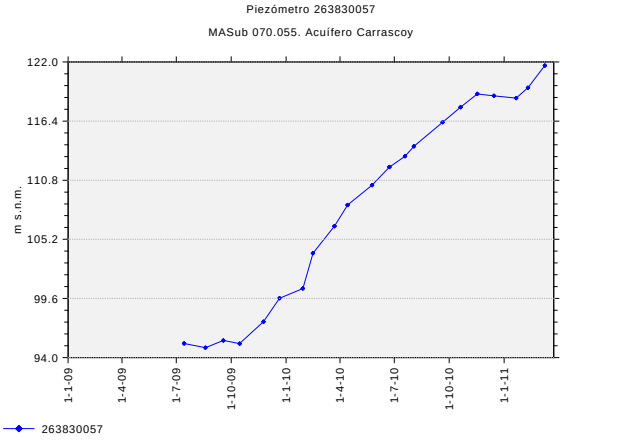

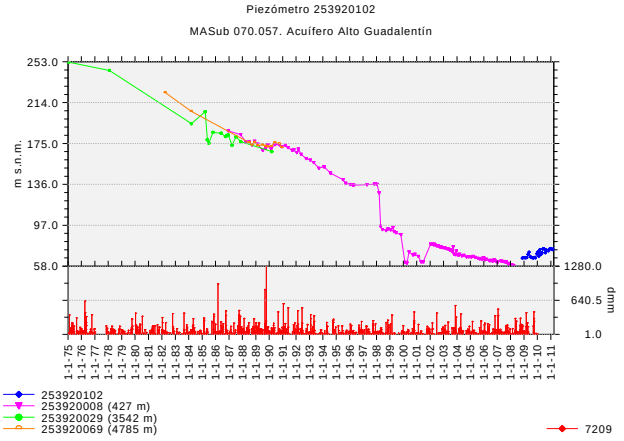

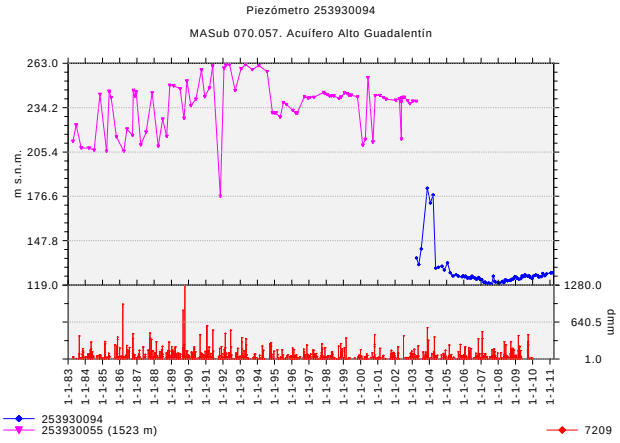

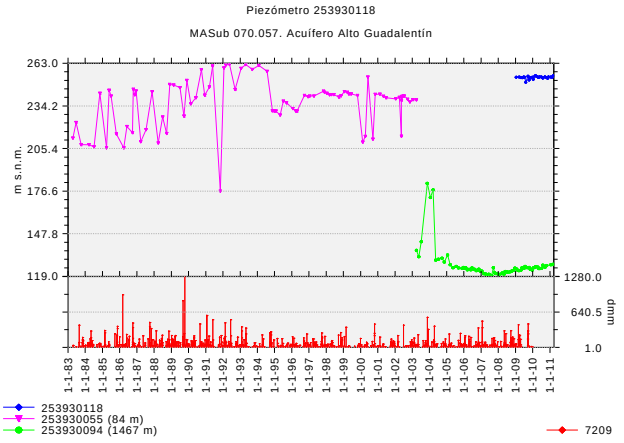

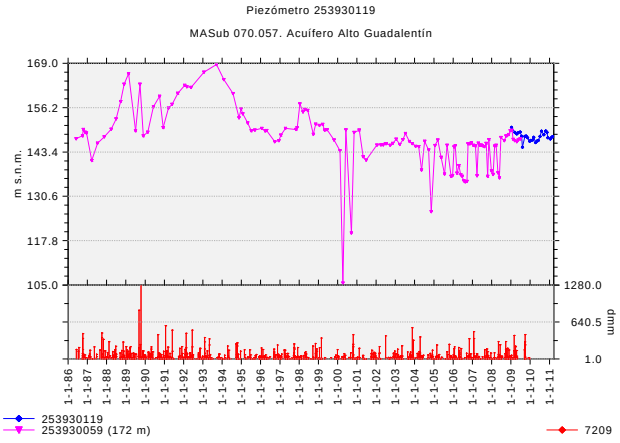

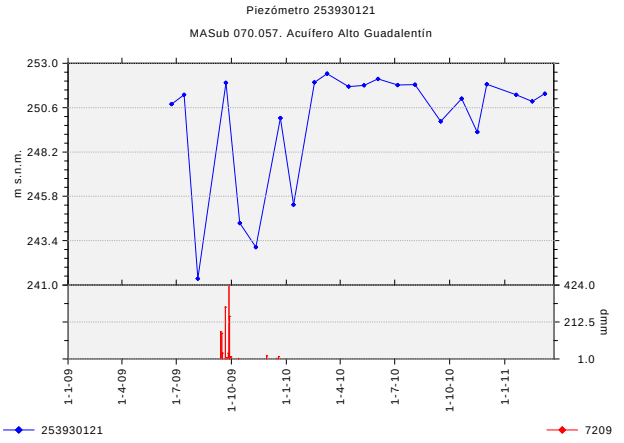

ANEXO 6: Gráficos de evolución de la cota de agua (campaña marzo 2011)

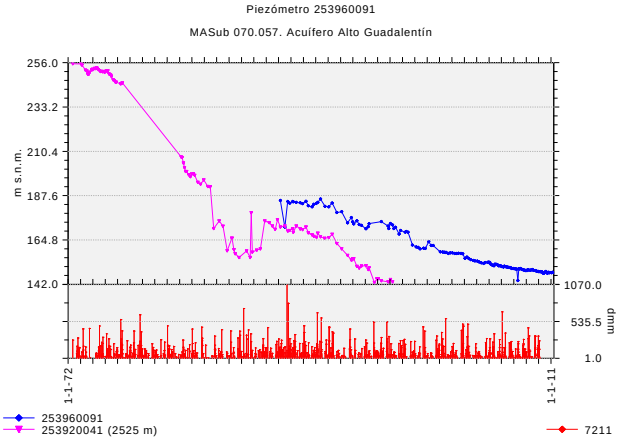

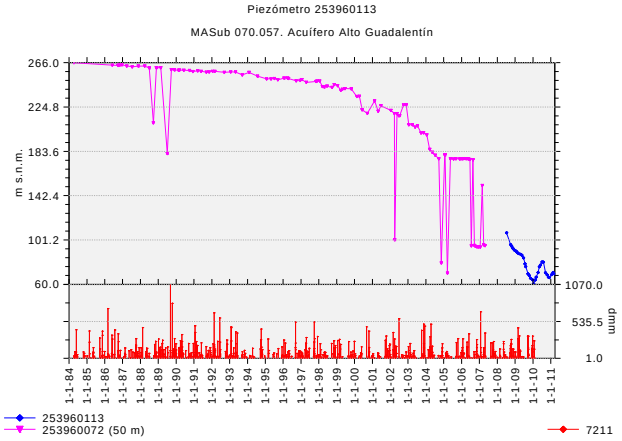

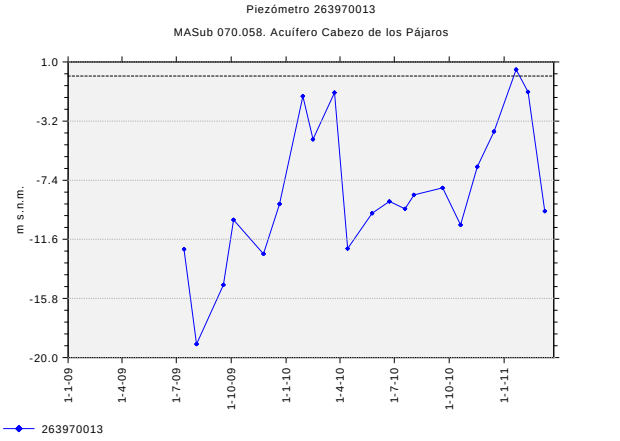

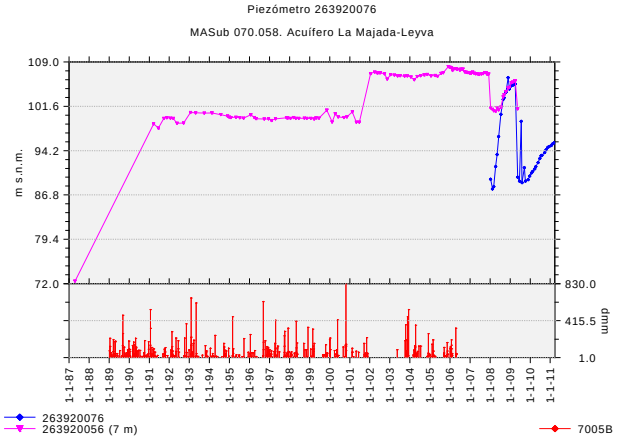

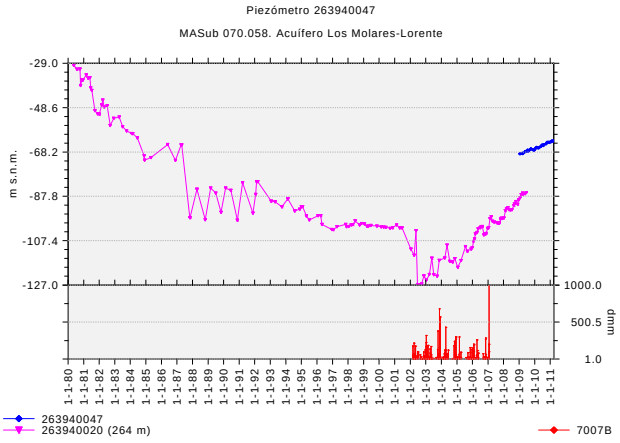

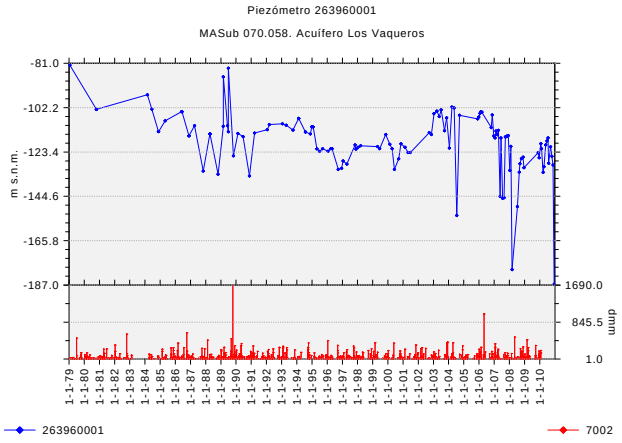

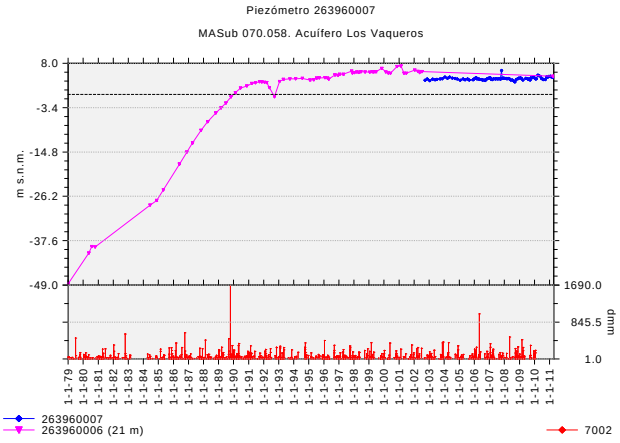

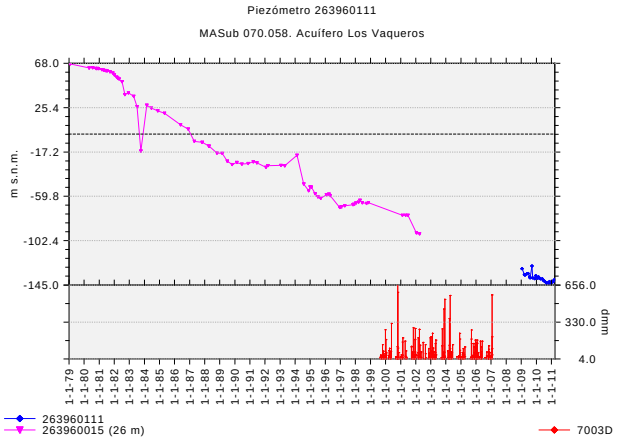
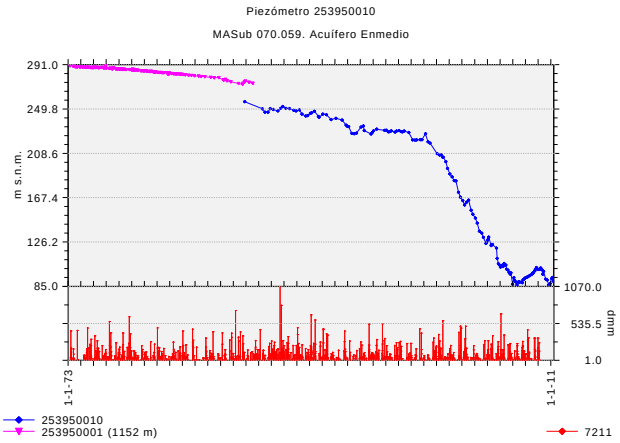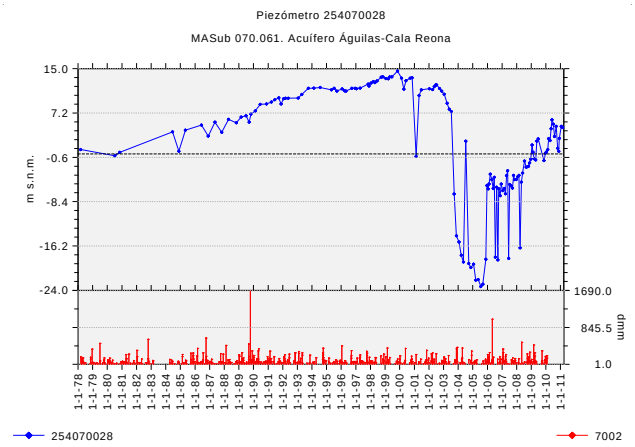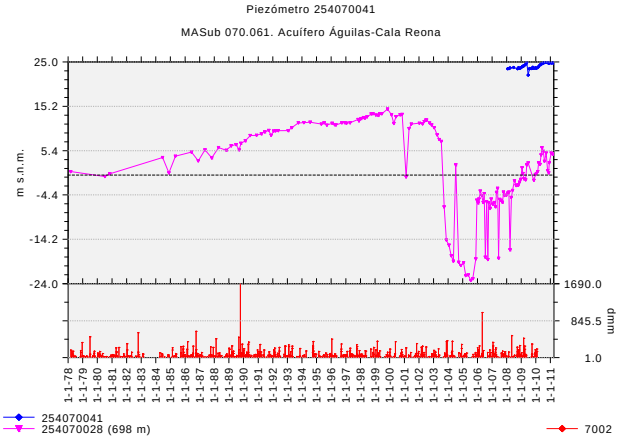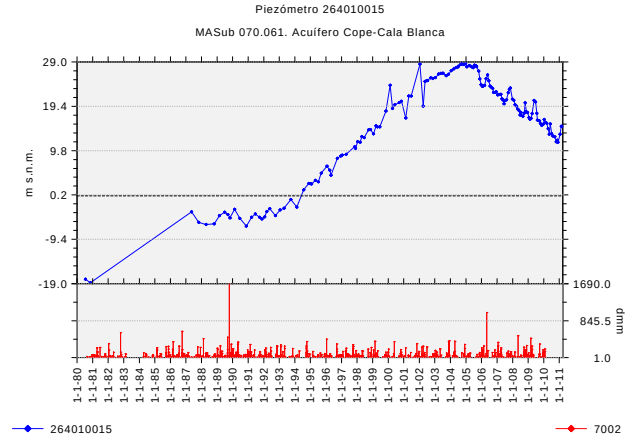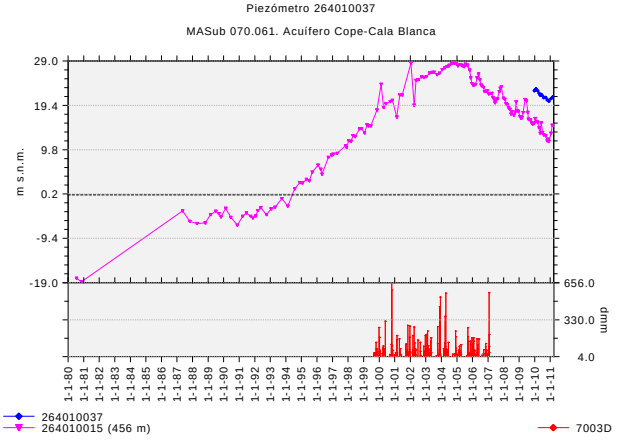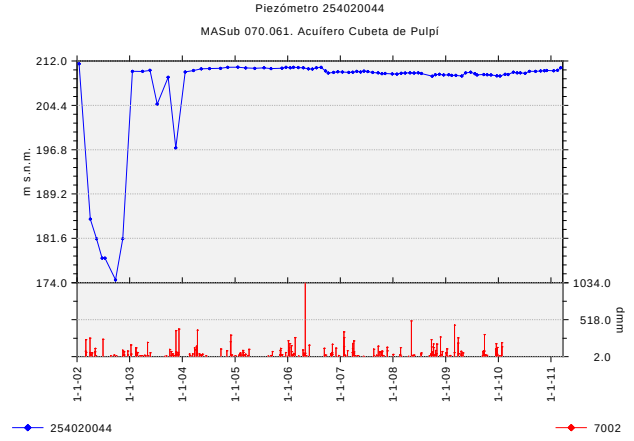
ANEXO 6: Gráficos de evolución de la cota de agua (campaña marzo 2011)